Omaha Airspace Redesign

FIGURE 1-1
Study Area

Omaha Airspace Redesign

FIGURE 2-1

2006 OMA No Action - NIRS Input Tracks, North Flow

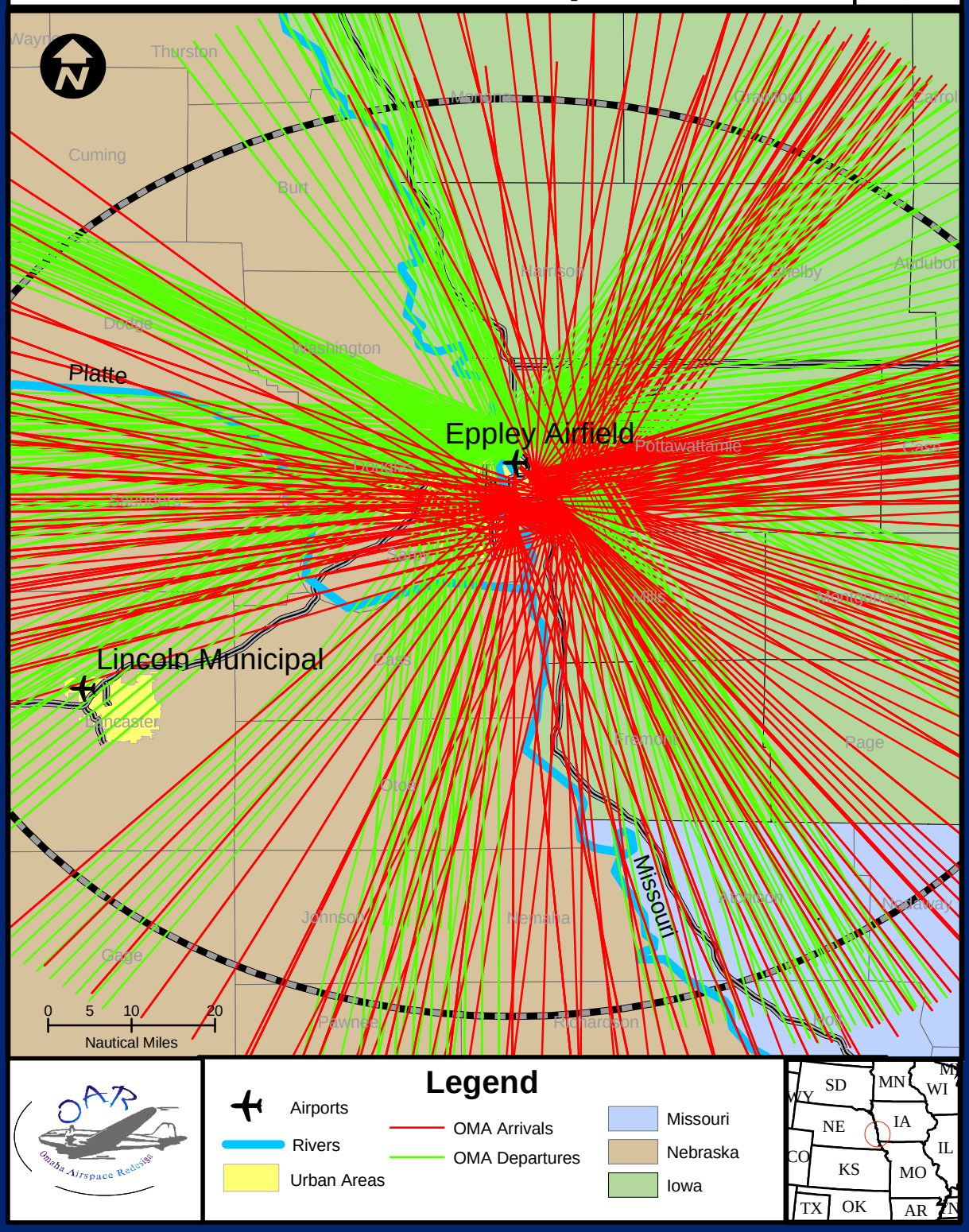

Omaha Airspace Redesign

FIGURE 2-2

2006 OMA Proposed Action - NIRS Input Tracks, North Flow

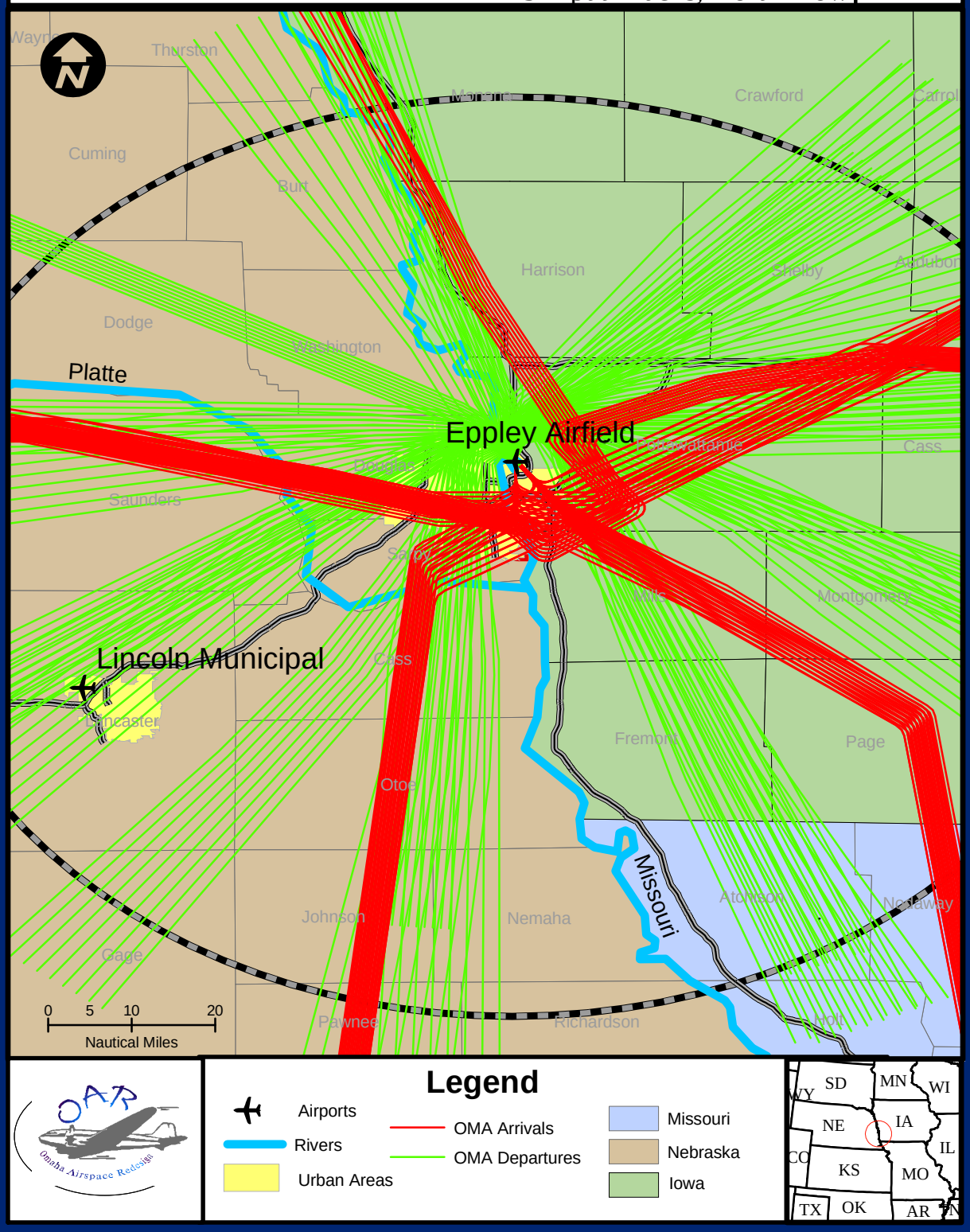

Omaha Airspace Redesign

FIGURE 3-1
Study Area

FIGURE 3-2

Land Use

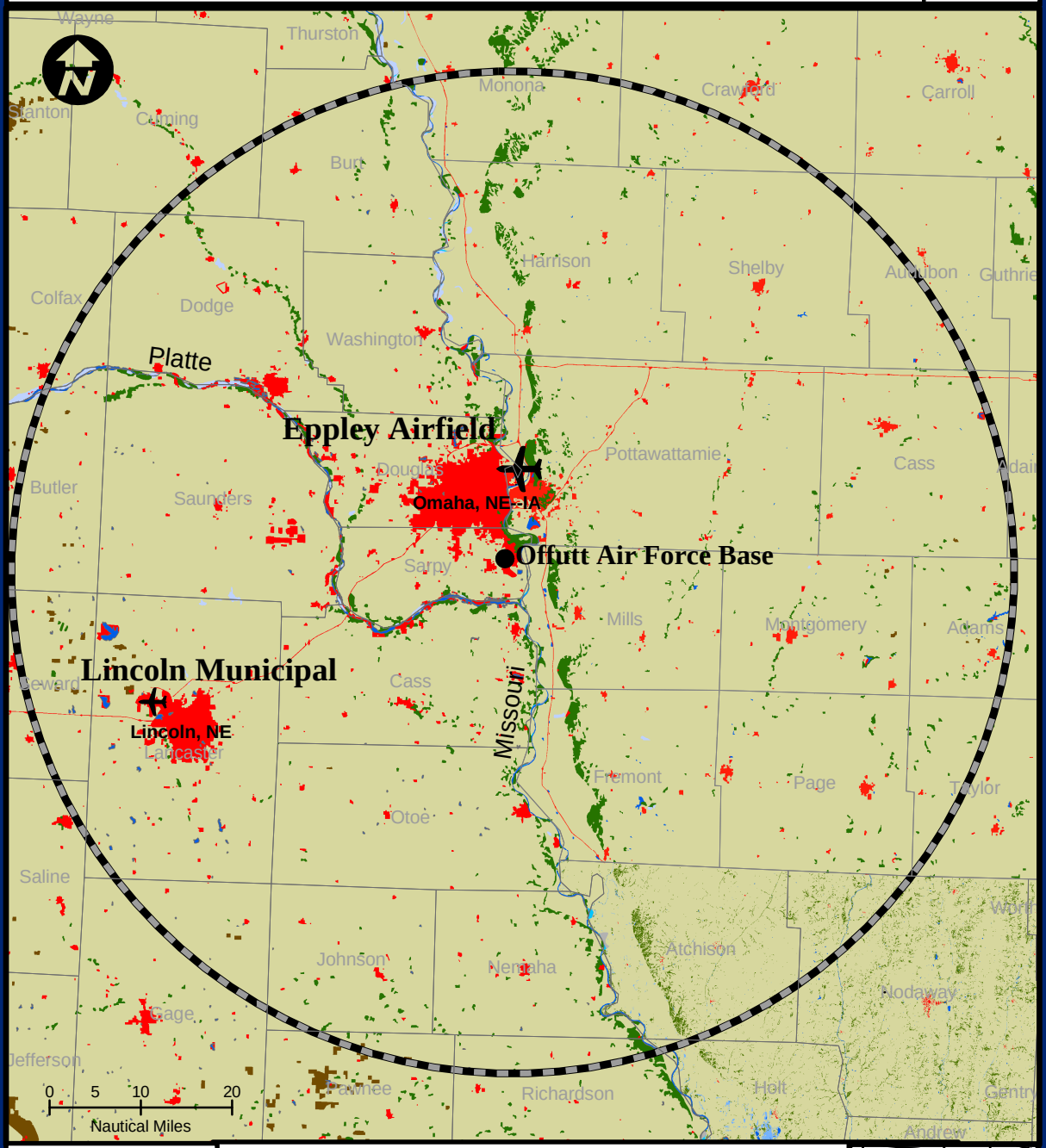

Legend

Airports
- Lincoln Municipal
- Eppley Airfield

- Urban
- Agricultural
- Range
- Forest
- Water
- Wetland
- Study Area

FIGURE 3-3

Omaha MSA

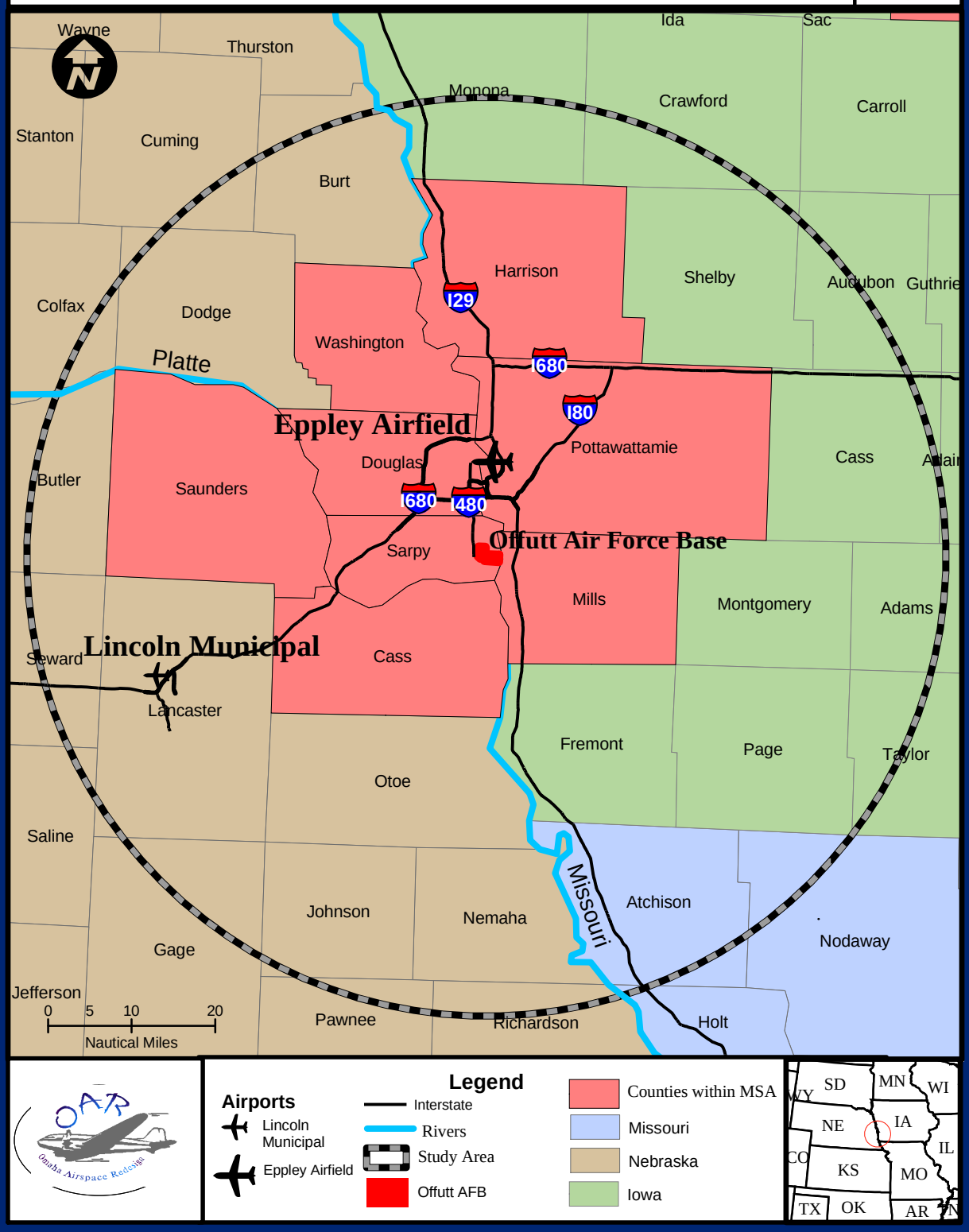

Omaha Airspace Redesign

FIGURE 3-4

National Register of Historic Places (NRHP) Locations

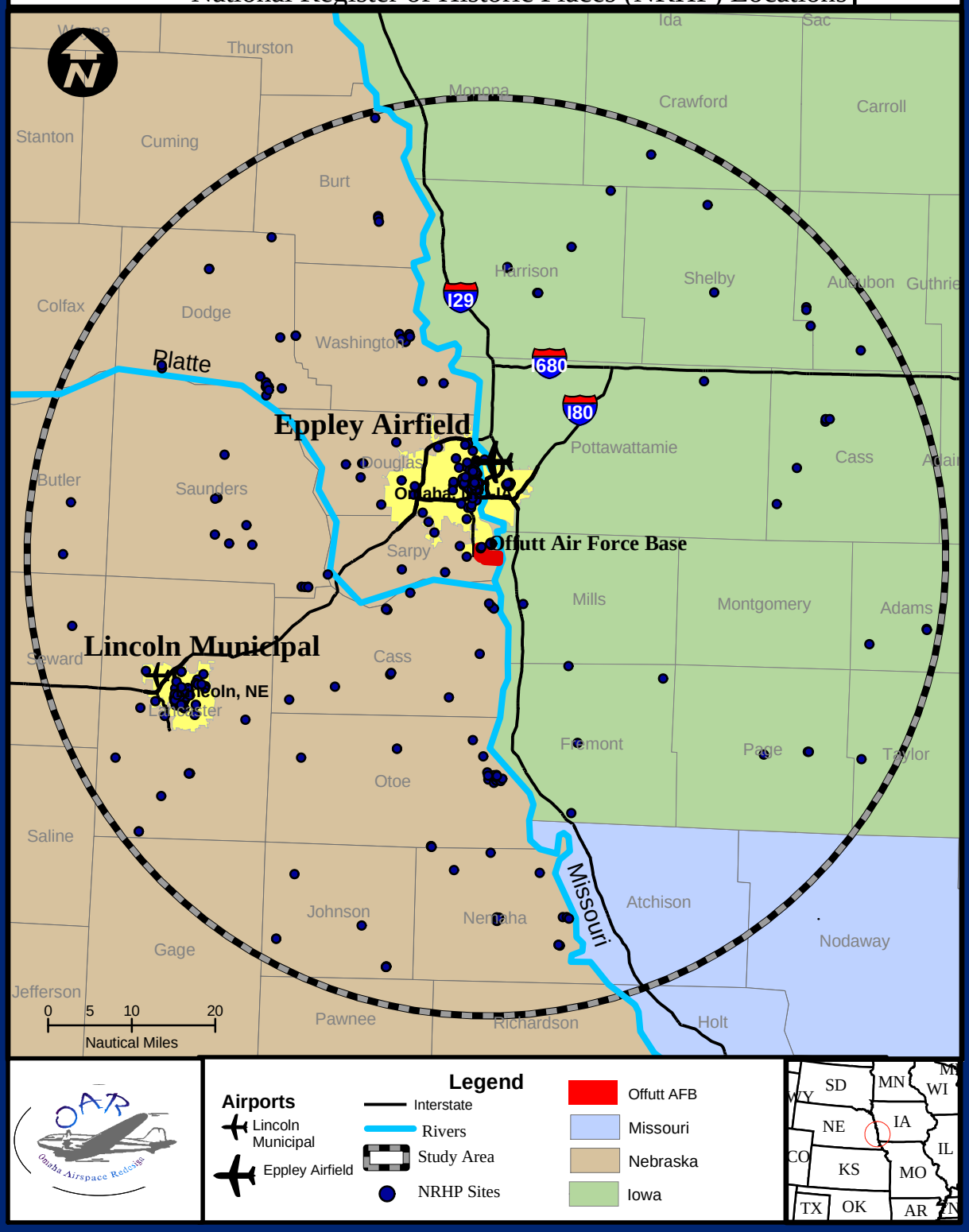

FIGURE 3-5

Protected Natural Areas

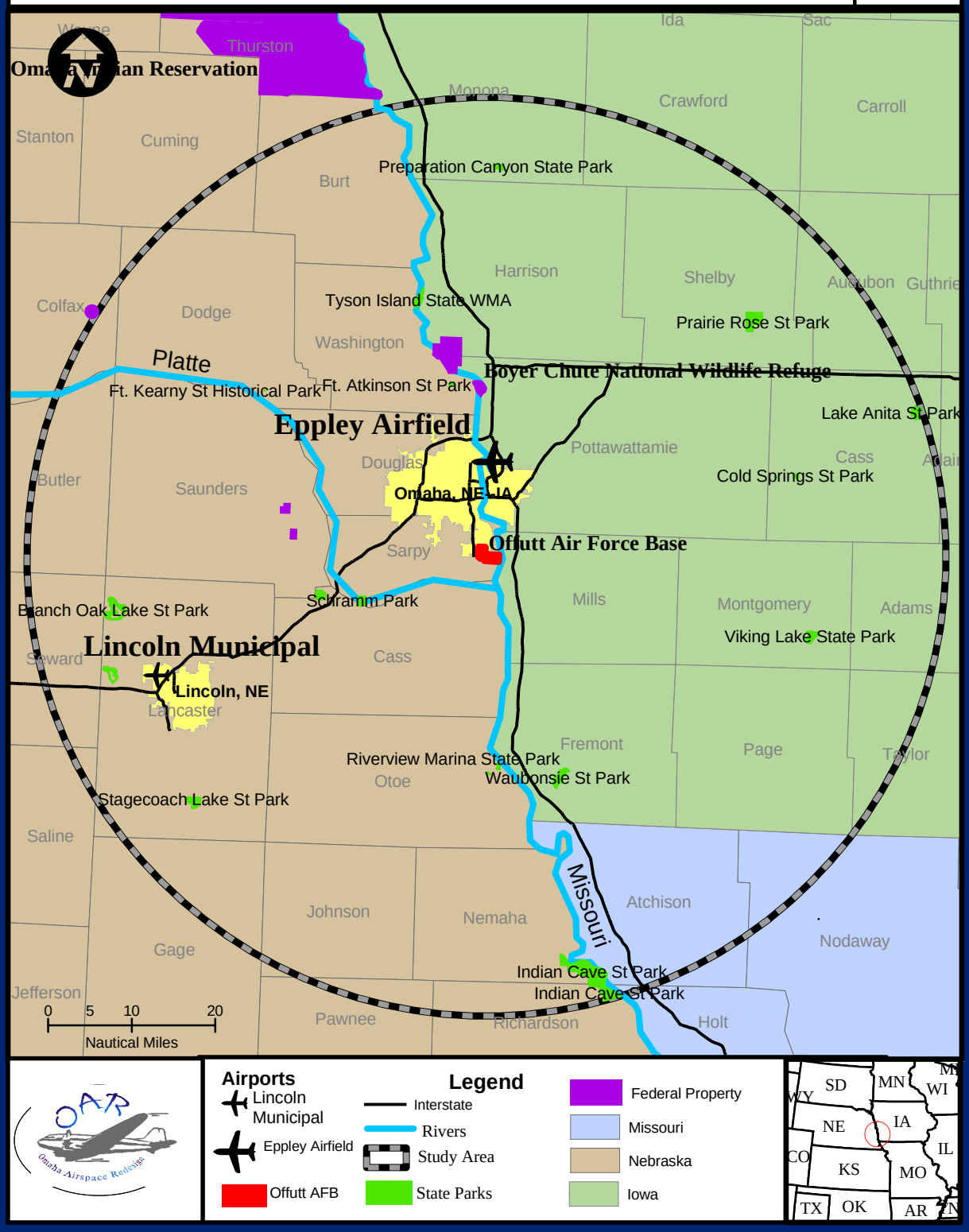

Omaha Airspace Redesign

Figure 4-1

Change at Noise Centroids
Proposed Action vs. No Action 2006

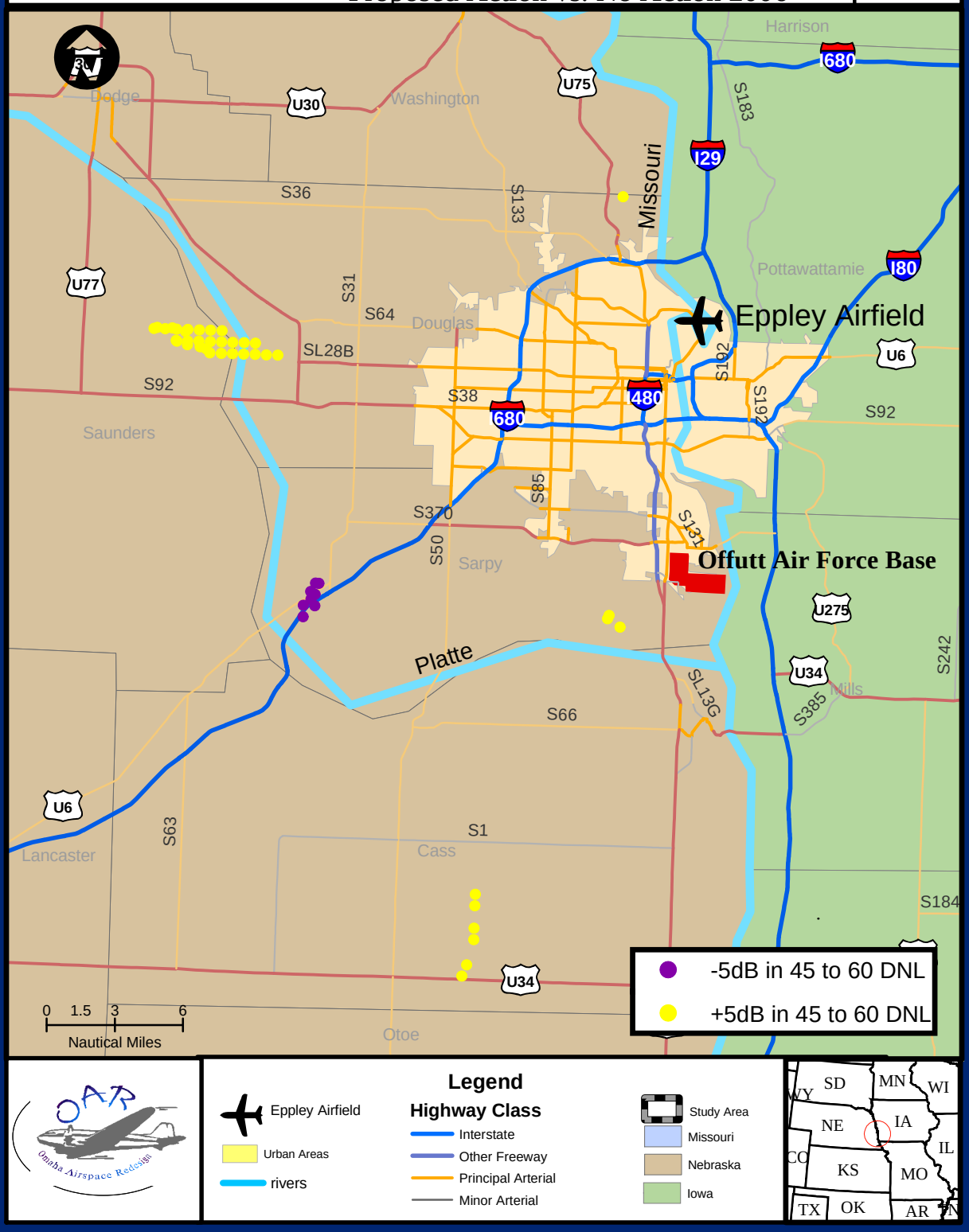

Omaha Airspace Redesign

Figure 4-2
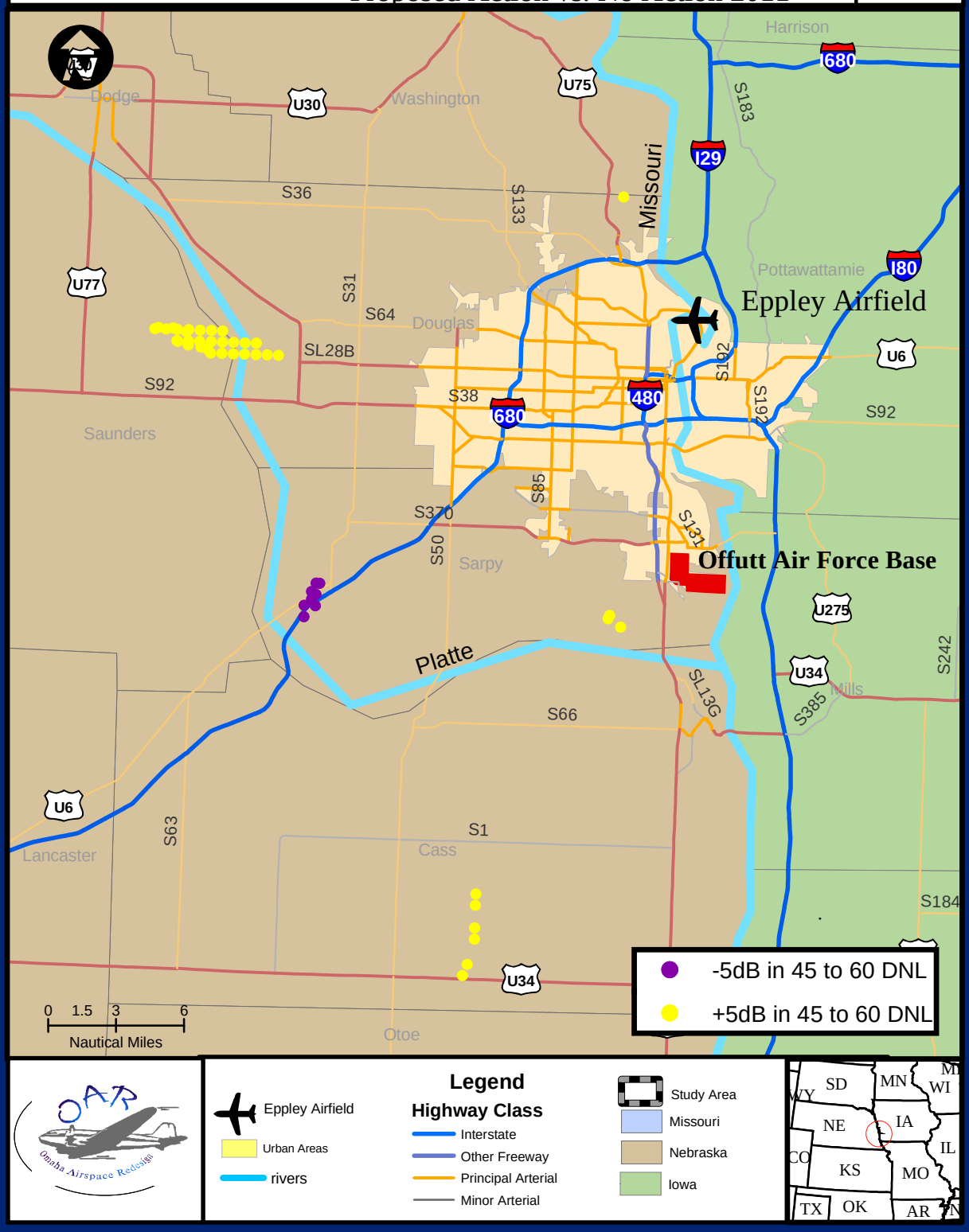
Change at Noise Centroids
Proposed Action vs. No Action 2011