



# Federal Aviation Administration

---

---

## SAFETY ALERT

Date: May 14, 2026

To: Users of: US Terminal Procedures Publications, Vol SC-2  
digital-Terminal Procedures Publications (d-TPP) (2605)

From: Aeronautical Information Services, AJV-A

Subject: Incorrect depiction of airport runways and departure routes on NANDR FOUR (RNAV)  
DEPARTURE, Denton, TX (DTO)

---

---

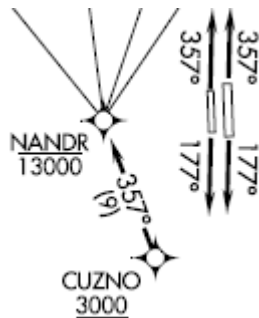
Effective May 14, 2026, in the U.S. Terminal Procedure Publications Vol SC-2 and the digital-Terminal Procedures Publications (2605), NANDR FOUR (RNAV) DEPARTURE, Denton, TX (DTO) incorrectly charted the location of the airport runways and departure routes.

You can find a corrected version of the chart attached to this Safety Alert and on our website here:

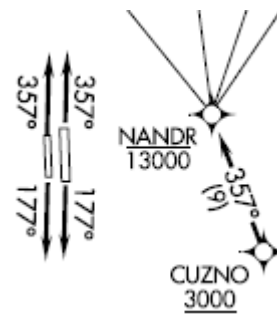
[https://www.faa.gov/air\\_traffic/flight\\_info/aeronav/digital\\_products/dtpp/search/](https://www.faa.gov/air_traffic/flight_info/aeronav/digital_products/dtpp/search/)

The correction will be published June 11, 2026.

Incorrect:



Correct:



View Aeronautical Information Services [Safety Alerts and Charting Notices](https://www.faa.gov/air_traffic/flight_info/aeronav/safety_alerts/) at ([https://www.faa.gov/air\\_traffic/flight\\_info/aeronav/safety\\_alerts/](https://www.faa.gov/air_traffic/flight_info/aeronav/safety_alerts/)) for awareness of chart and data corrections. A page subscription service is available.

For awareness or participation in a public forum to identify issues concerning safety and usefulness of aeronautical charts and flight information products/services, and discuss change proposals to specifications and methodologies visit [Aeronautical Charting Meeting \(Chart Group\)](https://www.faa.gov/air_traffic/flight_info/aeronav/acf/) at ([https://www.faa.gov/air\\_traffic/flight\\_info/aeronav/acf/](https://www.faa.gov/air_traffic/flight_info/aeronav/acf/)).

A page subscription service is available.

For aeronautical data or charting inquiries visit the [Aeronautical Information Portal](https://nfdc.faa.gov/nfdcApps/controllers/PublicSecurity/nfdcLogin) (<https://nfdc.faa.gov/nfdcApps/controllers/PublicSecurity/nfdcLogin>)

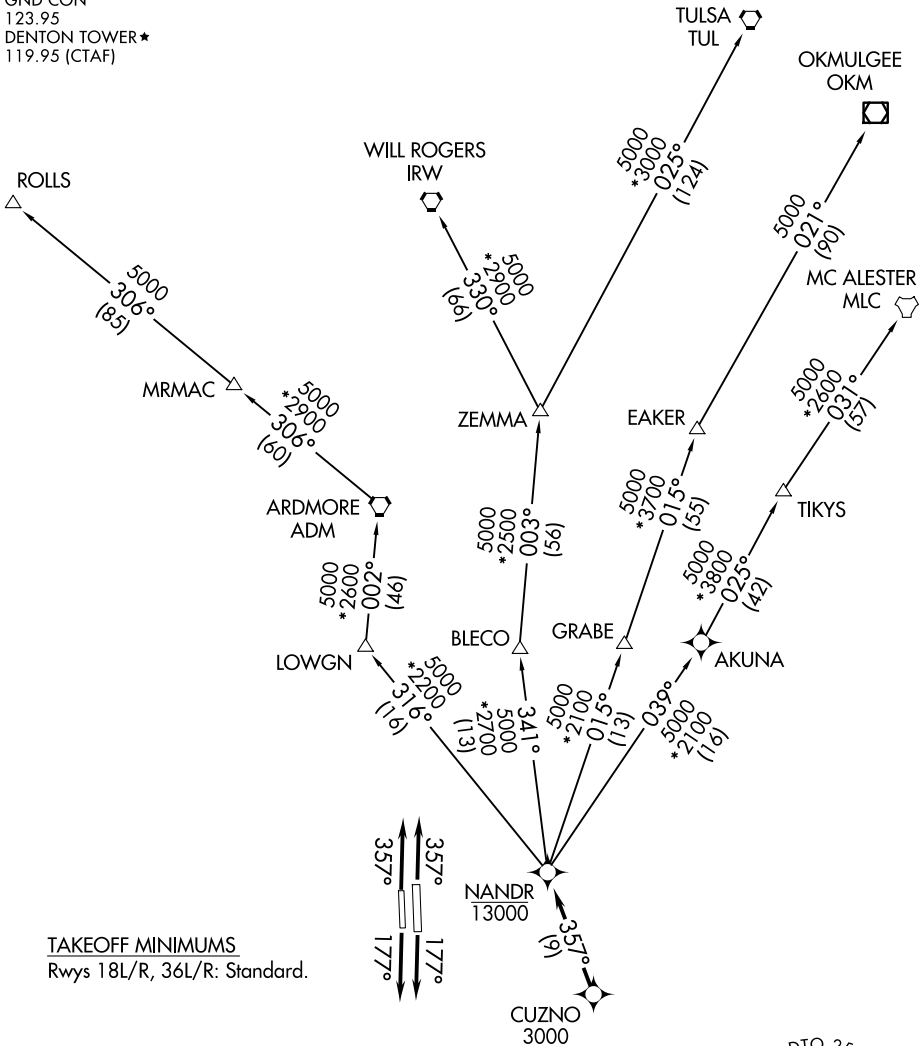
# NANDR FOUR DEPARTURE (RNAV)

DENTON, TEXAS

LONE STAR DEP CON  
 118.1 306.95  
 CLNC DEL  
 123.95  
 GND CON  
 123.95  
 DENTON TOWER★  
 119.95 (CTAF)

RNAV 1 - DME/DME/IRU or GPS required.  
 RADAR required.

**TOP ALTITUDE:  
 ASSIGNED BY ATC**



CORRECTED COPY: SC-2, 14 MAY 26 to 09 JUL 26

CORRECTED COPY: SC-2, 14 MAY 26 to 09 JUL 26

NOTE: EAKER Transition: For TUL terminal arrivals only.  
 NOTE: TULSA Transition: For all aircraft overflying TUL VORTAC.  
 NOTE: Aircraft arriving to the Oklahoma City terminal area, file and expect the ZEMMA enroute transition.

NOTE: Chart not to scale.

(CONTINUED ON FOLLOWING PAGE)

# NANDR FOUR DEPARTURE (RNAV)

(NANDR4.NANDR) 14MAY26

DENTON, TEXAS  
 DENTON ENTERPRISE (D'TO)