Flight Procedures Cover Page	Task Action: P-NOTAM	Task Type: IAP	Estimated Chart Date: 12/30/2021	APWS Task ID: 022E814EFC924AA2A18589FF16442B99	APWS Project ID: 565A24D0C2444A7098E8DB4826CC33AB
Procedure: RNAV (GPS) RWY 29 AMDT 1D		Enroute: NO	Specialist: Boone-walt, Rose		Agreement Number:
Airport ID: KCAE			Airport City: COLUMBIA		State: SC
Facility ID:	Facility Type:	Flight Inspection Remark Type:			

Procedure Comments:
PNOTAM
CIRCLING RADII INCREASE

CONTACT: JASON KRETSCHMER AJV-A421 LEAD: 405.954.4019

Digitally signed by
JASON KRETSCHMER
Nov 08, 2021

Digitally signed by
MARY MCDONALD
Sep 28, 2021

QUALITY 47 CHECKED

QUALITY 12 CHECKED

RNAV (GPS) RWY 29
COLUMBIA METRO (CAE)

OLD

WAAS CH 53414 W29A	APP CRS 292°	Rwy ldg 8506 TDZE 227 Apt Elev 236

For uncompensated Baro-VNAV systems, LNAV/VNAV NA below -15°C (5°F) or above 48°C (118°F). DME/DME RNP-0.3 NA.
**RVR 1800 authorized with use of FD or AP or HUD to DA.

MALSR

MISSED APPROACH: Climb to 3000 direct BAPNE and hold.

ATIS	COLUMBIA APP CON	COLUMBIA TOWER	GND CON	CLNC DEL
120.15	133.4 285.6 (290°-109°) 124.15 338.2 (110°-289°)	119.5 257.8	121.9 348.6	119.75

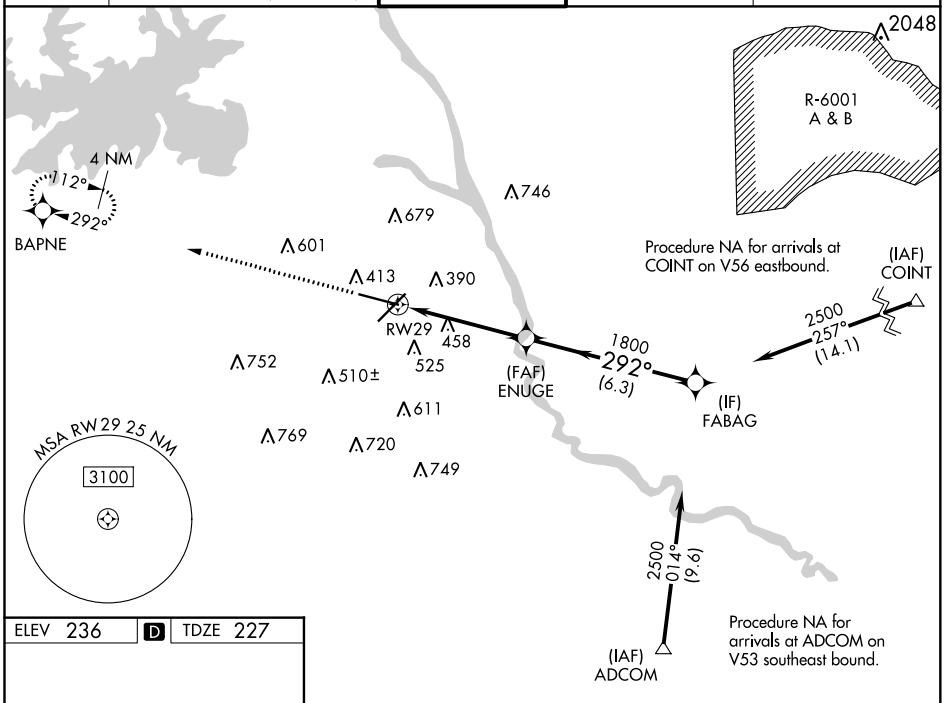

ELEV 236 | D | TDZE 227

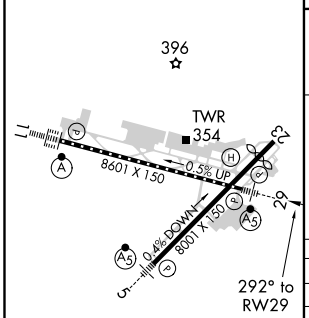

REIL Rwy 23
TDZ/CL Rwy 11
HIRL Rwys 5-23 and 11-29

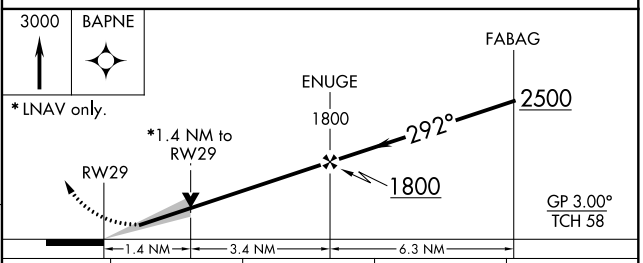

CATEGORY	A	B	C	D
LPV DA **	427/24 200 (200-½)			
LNAV/VNAV DA	544/24 317 (400-½)			544/40 317 (400-¾)
LNAV MDA	720/24 493 (500-½)		720/40 493 (500-¾)	720/50 493 (500-1)
CIRCLING	740-1 504 (600-1)		840-1¾ 604 (700-1¾)	880-2 644 (700-2)

SE-2, 07 OCT 2021 to 04 NOV 2021

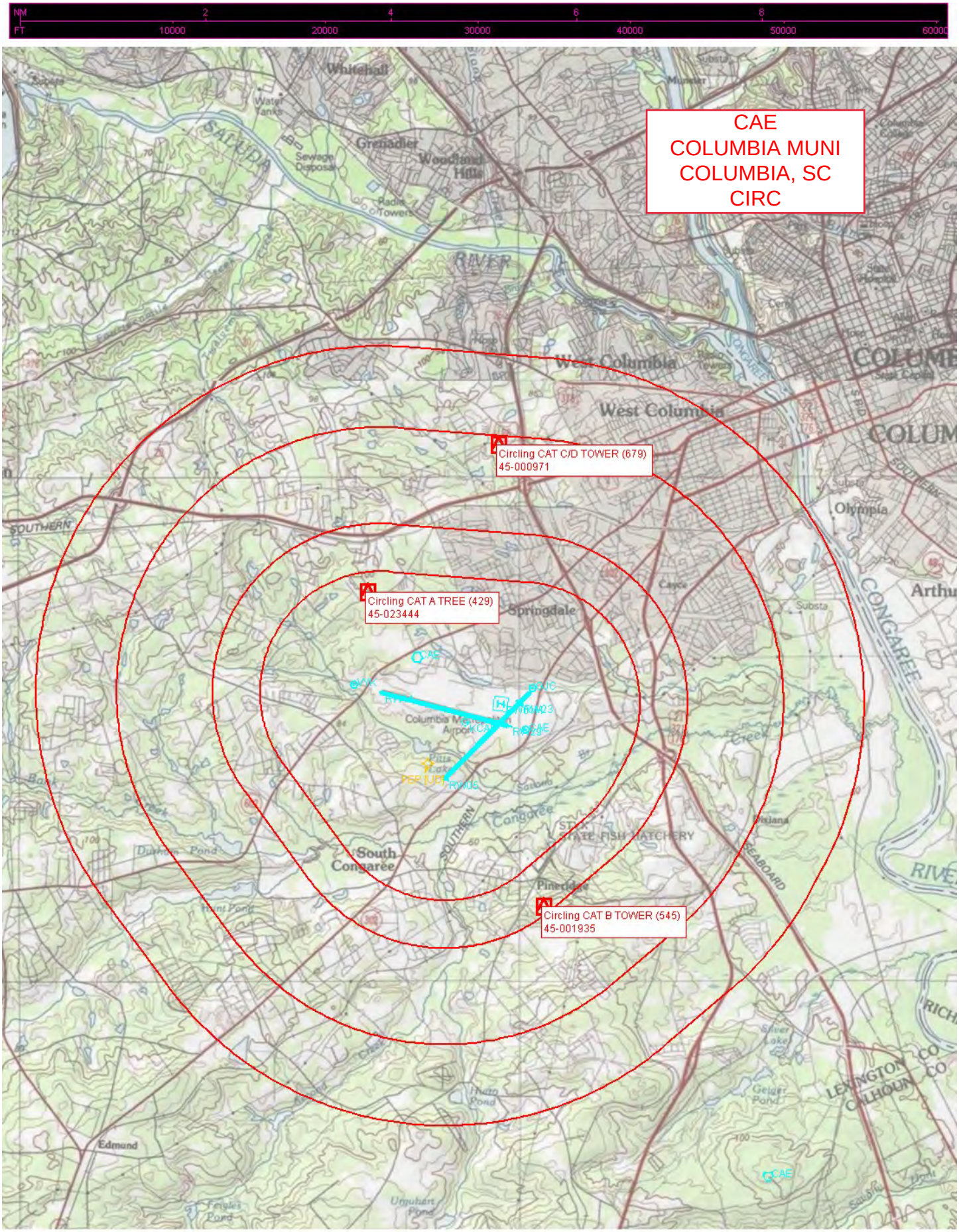
NM 2 4 6 8
FT 10000 20000 30000 40000 50000 60000
CAE
COLUMBIA MUNI
COLUMBIA, SC
CIRC
Circling CAT C/D TOWER (679)
45-000971
Circling CAT A TREE (429)
45-023444
Circling CAT B TOWER (545)
45-001935
Whitehall
Grenadier
Woodland Hills
West Columbia
Olympia
Springdale
South Congaree
Pineridge
Edmund
CONGAREE
SOUTHERN
SEABOARD
Columbia Metropolitan Airport
STATE FISH HATCHERY
LEXINGTON CO
CALHOUN CO