Flight Procedures Cover Page	Task Action: FLIGHT CHECK	Task Type: IAP	Estimated Chart Date: 01/22/2026	APWS Task ID: 03FF54F52E0C404C84E7A6348D8F87DE	APWS Project ID: AF39EA5D58424621AD7C998A9B028439
Procedure: RNAV (GPS) RWY 28 AMDT 1		Enroute: NO	Specialist: Tucker, Andre		Agreement Number:
Airport ID: KLNN			Airport City: WILLOUGHBY		State: OH
Facility ID:	Facility Type:	Flight Inspection Remark Type: New FC Slot			

Procedure Comments:
CXR VOR/DME DECOM.

CONTACT: RAKE MCGRAW (AJV-A422), 405.954.8711.

QUALITY 41 CHECKED

QUALITY 10 CHECKED

FIPC BASIC FORM

PROCEDURE:	AIRPORT NAME:	AIRPORT ID:	SPECIAL CONTROL NO:
RNAV (GPS) RWY 28 AMDT 1	LAKE COUNTY EXEC	KLNN	BG-10-104-25

FAC ID: KLNN28.01	CITY: WILLOUGHBY	ST: OH	ORIG CHART DATE: 01/22/2026

DFL TYPE:	THIRD PARTY:	EST. TIME ON SITE:	REIMB. NUMBER:	PTS TASK ID:
PROC/G	☐ YES	0.5	AC0721	03FF54F52E0C404C84E7A6348D8F87DE

PREFLIGHT NOTES

REVIEWER: marc webber

DATE: 11/03/2025

COMMENTS:

CHECK ONE:
☒ FLT CK REQ ☐ NFCR ☐ REJECT

	YES	NO
CPV COMPLETE?	X	

PROCEDURE RESULTS

INSPECTION DATE:	CREW #:	N #:	INSTRUMENT PROCEDURE STATUS:	ARINC CODING:
10/28/2025	VN499	N66	☒ SAT ☐ SAT W/CHANGES ☐ UNSAT	☒ SAT ☐ SAT/GOLD ☐ UNSAT

FLIGHT INSPECTOR SIGNATURE:	PRINTED NAME:	NOTAM INITIATED?
marc webber @ 11/03/2025 08:29	CARSON, BRIAN PETER	☐ YES ☒ NO

FLIGHT INSPECTOR REMARKS:

IN-FLIGHT OBSTACLE REPORT

OBSTRUCTION ID #:	COORDINATES OR LOCATION:	GNSS ALTITUDE (MSL):	BAROMETRIC ALTITUDE (MSL):	HEIGHT ABOVE GROUND LEVEL:

APP CRS	Rwy ldg	3148
279°	TDZE	626
	Apt Elev	626

OLD

RNAV (GPS) RWY 28
LAKE COUNTY EXEC (LNN)

RNP APCH - GPS.

Rwy 28 helicopter visibility reduction below ¾ SM NA.

MISSED APPROACH: Climb to 2300 direct NEVTE and hold.

AWOS-3PT	CLEVELAND APP CON	UNICOM
119.225	125.35 346.325	122.725 (CTAF) L

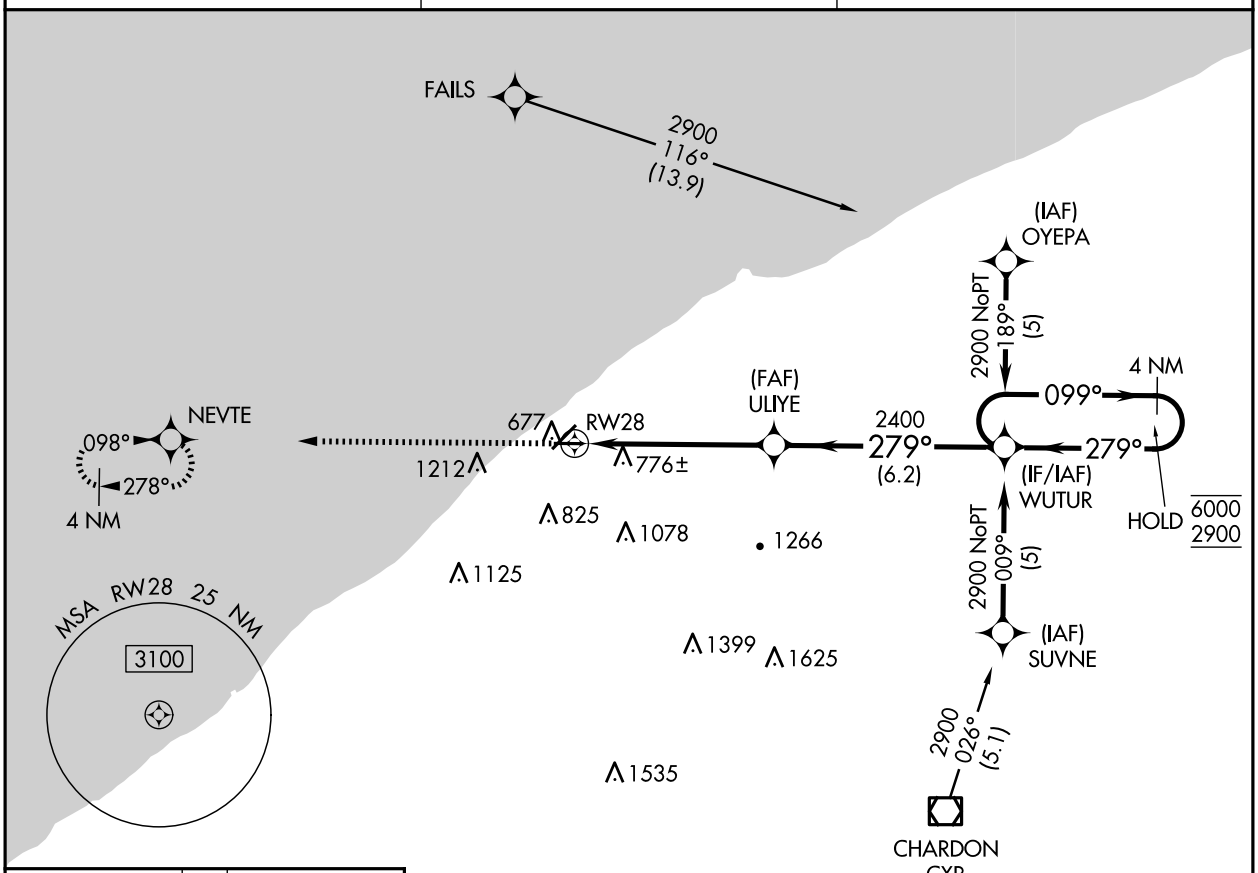

ELEV 626 TDZE 626

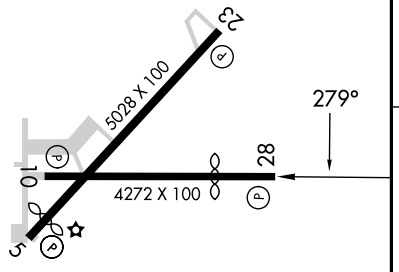

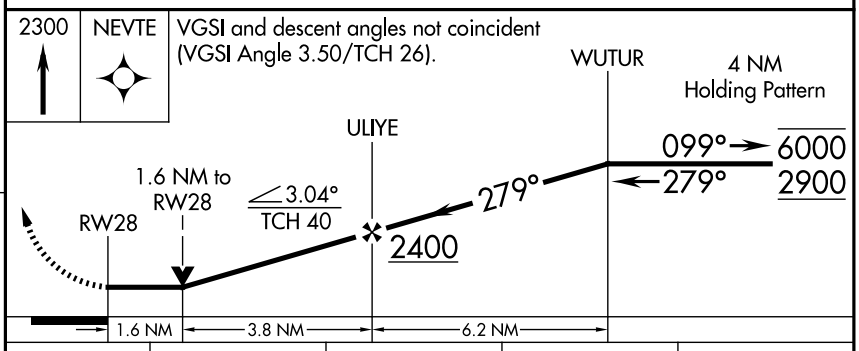

CATEGORY	A	B	C	D
LNAV MDA	1260-1	634 (700-1)	1260-1¾ 634 (700-1¾)	NA
CIRCLING	1260-1	634 (700-1)	1520-2¾ 894 (900-2¾)	NA

MIRL Rwys 5-23 and 10-28 L
REIL Rwys 5, 10, 23, and 28 L

EC-2, 10 JUL 2025 to 07 AUG 2025

EC-2, 10 JUL 2025 to 07 AUG 2025

KLNN
WILLOUGHBY, OH
LAKE COUNTY EXEC
RNAV GPS RWY 28 AMDT 1
1:500K

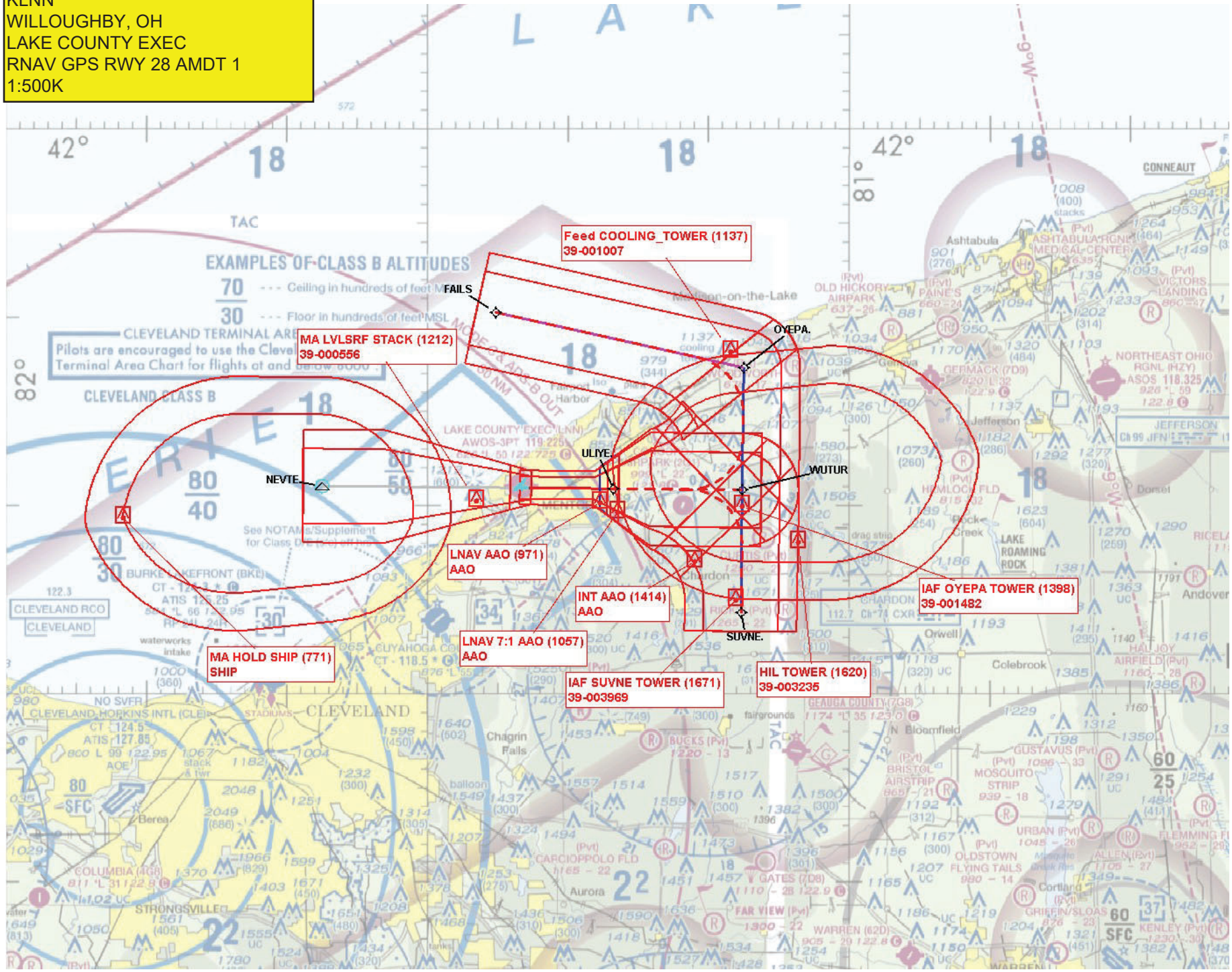

KLNN
WILLOUGHBY, OH
LAKE COUNTY EXEC
RNAV GPS RWY 28 AMDT 1
LNAV 1:100K

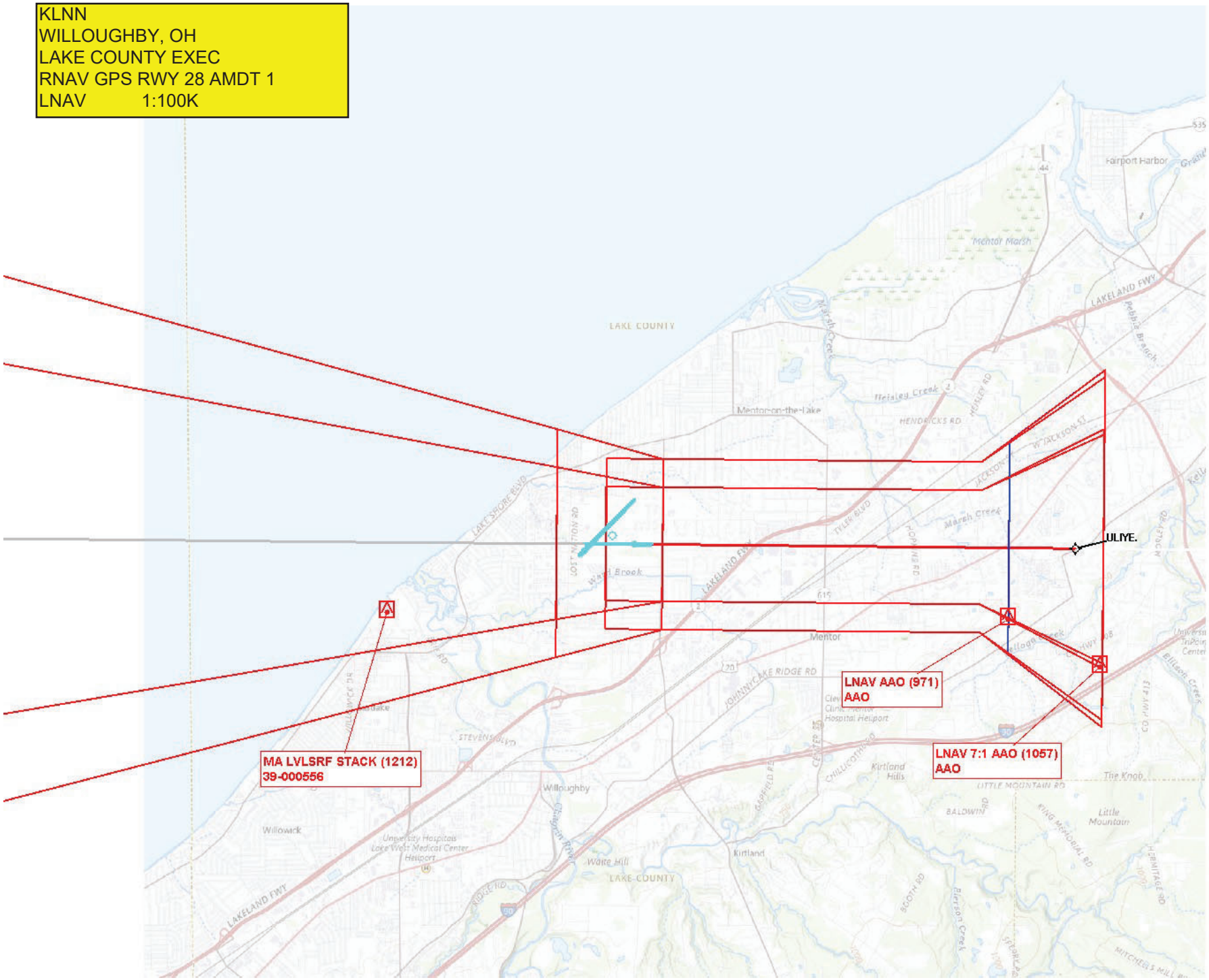
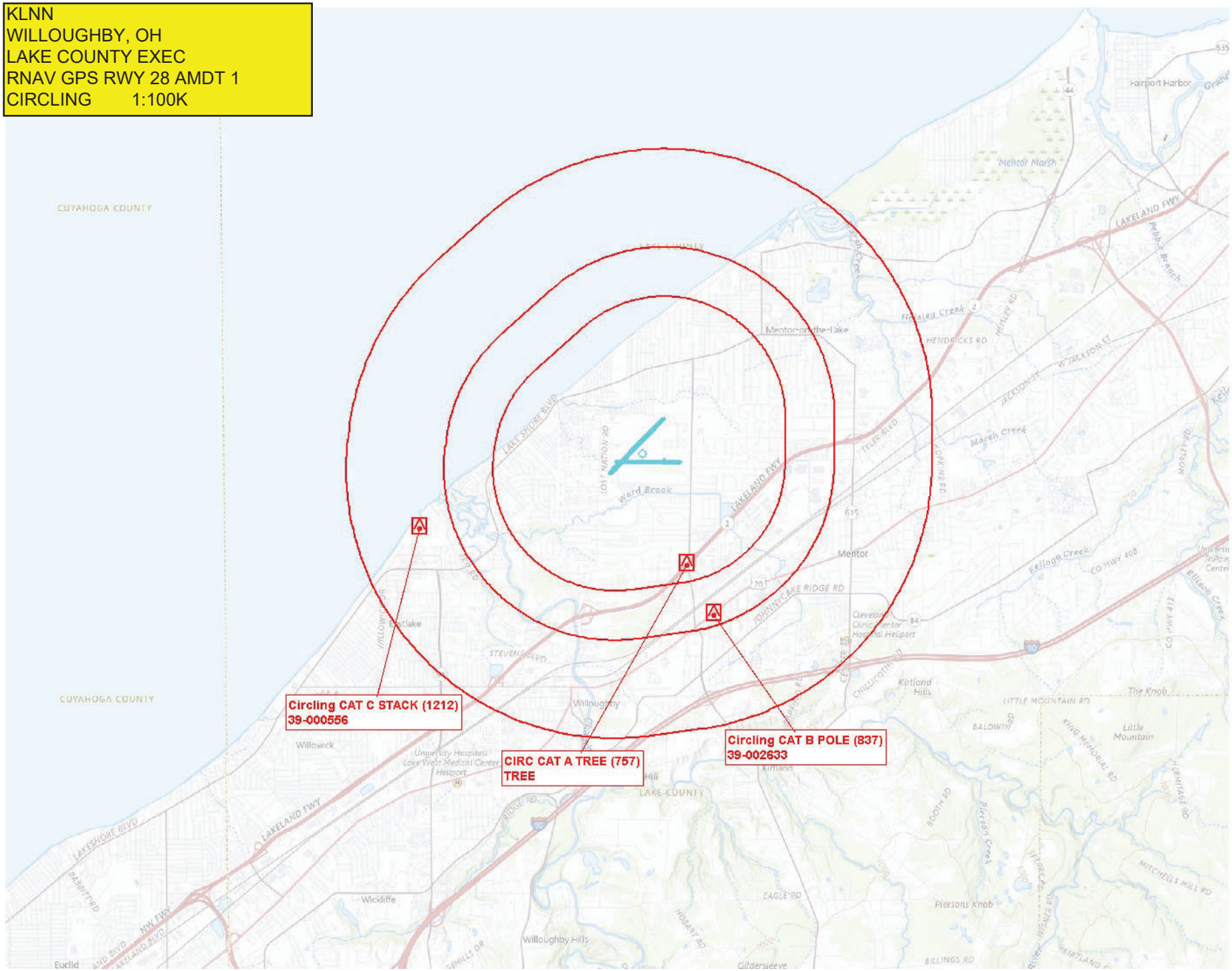
KLNN
WILLOUGHBY, OH
LAKE COUNTY EXEC
RNAV GPS RWY 28 AMDT 1
CIRCLING 1:100K