APP CRS	Rwy Ldg	3148
279°	TDZE	626
	Apt Elev	626

RNAV (GPS) RWY 28
LAKE COUNTY EXEC (LNN)

RNP APCH - GPS.

Rwy 28 helicopter visibility reduction below ¾ SM NA.

MISSED APPROACH: Climb to 2300 direct NEVTE and hold.

AWOS-3PT	CLEVELAND APP CON	UNICOM
119.225	125.35 346.325	122.725 (CTAF) L

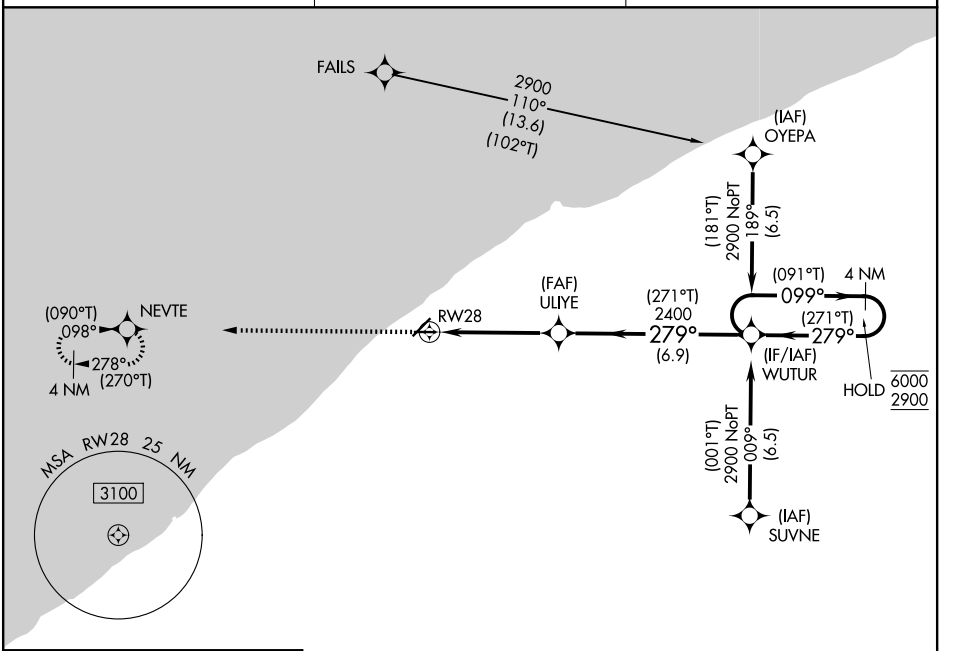

ELEV 626 TDZE 626

PROTOTYPE-NOT FOR NAVIGATION

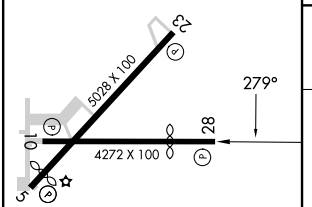

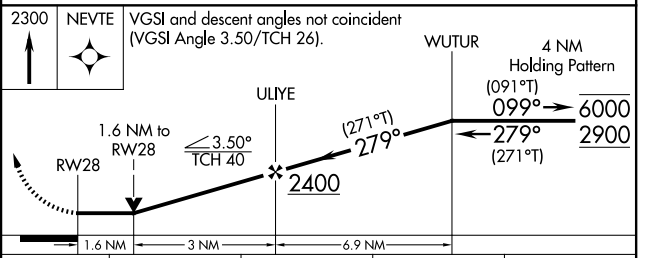

CATEGORY	A	B	C	D
LNAV MDA	1260-1	634 (700-1)	1260-1¾ 634 (700-1¾)	NA
CIRCLING	1260-1	634 (700-1)	1520-2¾ 894 (900-2¾)	NA

MIRL Rwys 5-23 and 10-28 L
REIL Rwys 5, 10, 23, and 28 L