

Flight Procedures Cover Page	Task Action: P-NOTAM	Task Type: IAP	Estimated Chart Date: 05/14/2026	APWS Task ID: 0DB21432B33B45A6B580BE70C8CAE572	APWS Project ID: 141F15C5F7EE4194AB8F6DB88D6850FB
Procedure: ILS OR LOC RWY 13 AMDT 1D		Enroute: NO	Specialist: Smith, Rodney		Agreement Number:
Airport ID: KOZW			Airport City: HOWELL		State: MI
Facility ID: OGO	Facility Type: ILS	Flight Inspection Remark Type:			
<p>Procedure Comments: ACTIVE DATA USED.</p> <p>ISSUED P-NOTAM FOR CIRCLING MDA CAT A 1420/HAA 458.</p> <p>CLEAR T-NOTAM # 4/2619</p> <p>PROCESSED IAW TECHNICAL SUPPORT GROUP (AJF-17) MEMO DATED 07/07/2021, SUBJECT: GUIDANCE FOR PROCEDURAL CHANGES REQUIRING FLIGHT INSPECTION/VALIDATION.</p> <p>POC: KYLE THOMPSON, AJV-A330 MANAGER, 405-954-2135</p>					



WAAS CH 99722 W31A	APP CRS 312°	Rwy Idg 5002 TDZE 943 Apt Elev 962
--	------------------------	---

OLD

RNAV (GPS) RWY 31

LIVINGSTON COUNTY SPENCER J HARDY (OZW)

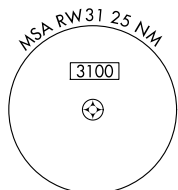
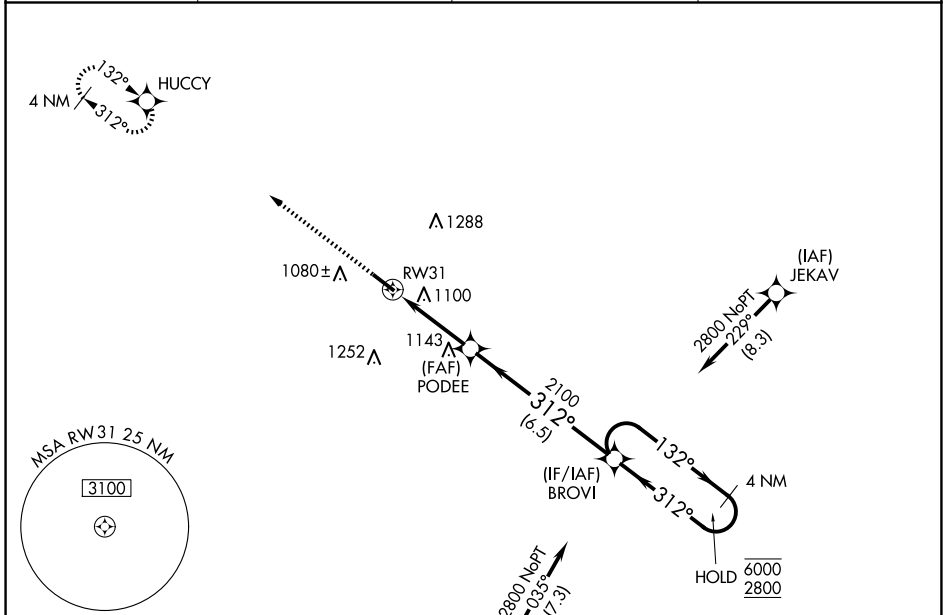
RNP APCH.



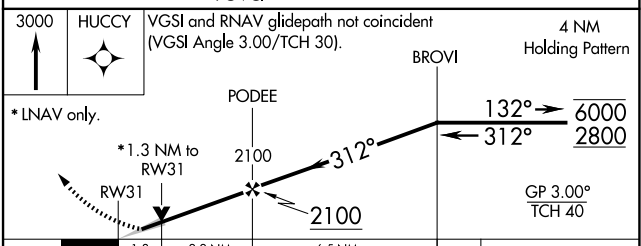
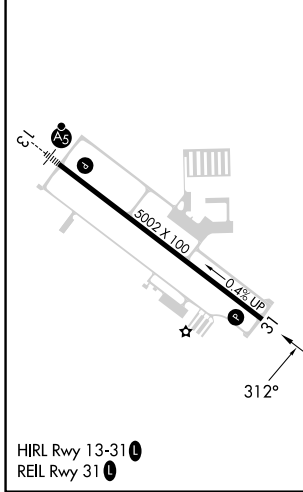
For uncompensated Baro-VNAV systems, LNAV/VNAV NA below -16°C or above 54°C.

MISSED APPROACH:
Climb to 3000 direct
HUCCY and hold.

AWOS-3 118.875	DETROIT APP CON 132.35 284.0	CLNC DEL 121.725 (GCO)	UNICOM 123.0 (CTAF) 0
--------------------------	--	----------------------------------	---------------------------------



ELEV 962	TDZE 943
----------	----------



CATEGORY	A	B	C	D
LPV DA		1143-3/4	200 (200-3/4)	
LNAV/VNAV DA		1410-1 5/8	467 (500-1 5/8)	
LNAV MDA	1400-1	457 (500-1)	1400-1 3/8	457 (500-1 3/8)
CIRCLING	1400-1 438 (500-1)	1420-1 458 (500-1)	1600-1 3/4 638 (700-1 3/4)	1600-2 638 (700-2)

EC-1, 02 OCT 2025 to 30 OCT 2025

EC-1, 02 OCT 2025 to 30 OCT 2025