

Flight Procedures Cover Page	Task Action: P-NOTAM	Task Type: IAP	Estimated Chart Date: 09/03/2026	APWS Task ID: 1006BB9D6A4E403292494B7E6B6BCCF3	APWS Project ID: 9EFC6D4EA081443CAF24BED172EF2988
Procedure: RNAV (GPS) RWY 31 ORIG-D		Enroute: NO	Specialist: Johnson, Timothy		Agreement Number:
Airport ID: KGNT			Airport City: GRANTS		State: NM
Facility ID:	Facility Type:	Flight Inspection Remark Type:			

Procedure Comments:

Visibility Initiative (Garmin) - Update IAP visibility minimums IAW Order 8260.3, Chapter 3, Section 3-3. Visibility Minimums.

PROCESSED IAW TECHNICAL SUPPORT GROUP (AJF-17) MEMO DATED 07/07/2021, SUBJECT: GUIDANCE FOR PROCEDURAL CHANGES REQUIRING FLIGHT INSPECTION/VALIDATION.

CONTACT: CASEY HILL (405) 954-0624.



APP CRS	Rwy Ldg	7172
312°	TDZE	6522
	Apt Elev	6537

RNAV (GPS) RWY 31

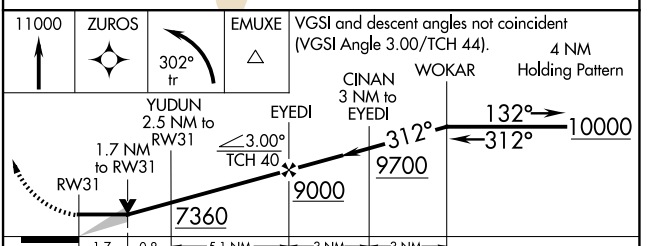
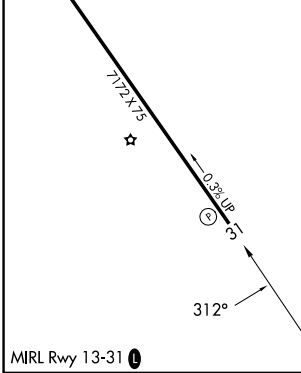
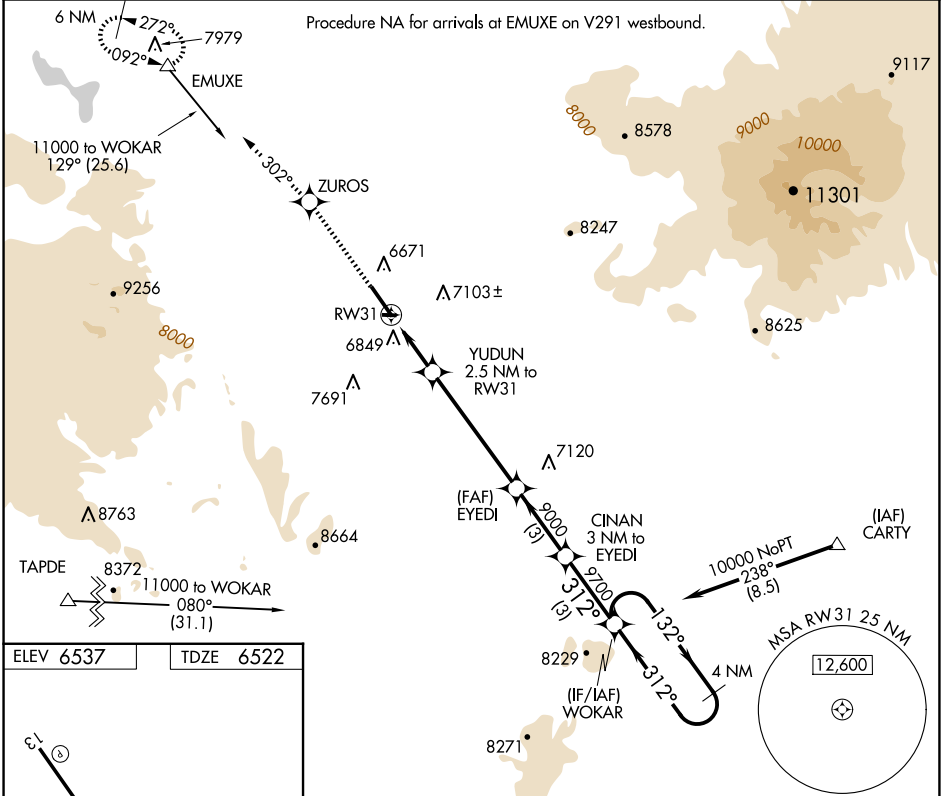
GRANTS-MILAN MUNI (GNT)

RNP APCH-GPS.

▼ Circling NA east of Rwy 13-31.
▲ NA When local altimeter setting not received, procedure NA.

MISSED APPROACH: Climb to 11000 direct ZUROS WP and left turn via 302° track to EMUXE WP and hold.

AWOS-3PT 118.3	ALBUQUERQUE CENTER 124.325 288.25	UNICOM 122.8 (CTAF)
--------------------------	---	-------------------------------



CATEGORY	A	B	C	D
RNAV MDA	7100-1	578 (600-1)	7100-1½ 578 (600-1½)	NA
CIRCLING	7200-1 663 (700-1)	7480-1¼ 943 (1000-1¼)	8000-3 1463 (1500-3)	NA

SW-1, 19 FEB 2026 to 19 MAR 2026

SW-1, 19 FEB 2026 to 19 MAR 2026