Flight Procedures Cover Page	Task Action: FLIGHT CHECK	Task Type: IAP	Estimated Chart Date: 06/15/2023	APWS Task ID: 10C6A535804E46A4B44A9D2CD1DAB638	APWS Project ID: 39C39DE480724DAE8FDF8BC5603AC6B3
Procedure: RNAV (GPS) RWY 10 AMDT 0E		Enroute: NO	Specialist: Melton, William		Agreement Number:
Airport ID: 11A			Airport City: CLAYTON		State: AL
Facility ID:	Facility Type:	Flight Inspection Remark Type: Hold FC Slot			

Procedure Comments:
PENDING DATA USED FOR K11A.
RUNWAYS RENUMBERED FROM 9/27 TO 10/28.
CONTACT ALLAN WILL (405) 954-6103
CLEAR T-NOTAM: FDC 1/4904.
FAS DATA CHANGED: FPAP LAT/LONG CHANGED FROM 315252.1400N/0852748.5200W TO 315252.1655N/0852748.5191W, LENGTH OFFSET CHANGED FROM 1312 TO 1304, AND CRC REMAINDER CHANGED FROM 73763F85 TO BF93B64A.
NEW LNAV/VNAV, LNAV, MISSED APPROACH LEVEL SURFACE, CIRCLING CAT C, AND MISSED APPROACH HOLDING OBSTACLES: LNAV/VNAV 699 FT, TRAVERSE WAY, (01-022801), 315340.00N/0853108.54W, AC 2C. LNAV: 917 FT TOWER, (01-054634), 315411.19N/0853407.18W, AC 1A, MISSED APPROACH LEVEL SURFACE 1008 FT TOWER (01-049377), 315107.47N/0852400.21W, AC 1A; CIRCLING CAT C, 800 FT TOWER (01-054745), 315156.39N/0852650.00W, AC 2C; MISSED APPROACH HOLDING: 775 FT TOWER, (01-000191) 315236.00/0851556.00W, AC 4D.

5/2/2023: THIS IS A CORRECTED COPY OF THE FORM APPROVED ON 2/28/2023.
1. ADDED ADDITIONAL FLIGHT DATA NOTE: CHART KEUF ASOS - PROCEDURE USES KEUF ALTIMETER.

QUALITY 41 CHECKED

QUALITY 34 CHECKED

FIPC BASIC FORM

PROCEDURE:	AIRPORT NAME:	AIRPORT ID:	SPECIAL CONTROL NO:
RNAV (GPS) RWY 10 AMDT 0E	CLAYTON MUNI	K11A	AG-02-116-23

FAC ID: K11A10	CITY: CLAYTON	ST: AL	ORIG CHART DATE: 06/15/2023

DFL TYPE:	THIRD PARTY:	EST. TIME ON SITE:	REIMB. NUMBER:	PTS TASK ID:
PROC/S	☐ YES	0.4		10C6A535804E46A4B44A9D2CD1DAB638

PREFLIGHT NOTES

REVIEWER:	DATE:
COMMENTS:	CHECK ONE: ☐ FLT CK REQ ☐ NFCR ☐ REJECT

	YES	NO
CPV COMPLETE?	X	

PROCEDURE RESULTS

INSPECTION DATE:	CREW #:	N #:	INSTRUMENT PROCEDURE STATUS:	ARINC CODING:
02/24/2023	VN426	N66	☒ SAT ☐ SAT W/CHANGES ☐ UNSAT	☒ SAT ☐ SAT/GOLD ☐ UNSAT

FLIGHT INSPECTOR SIGNATURE:	PRINTED NAME:	NOTAM INITIATED?
robert e williams @ 02/24/2023 11:39	WILLIAMS, ROBERT EMIL	☐ YES ☒ NO

FLIGHT INSPECTOR REMARKS:

Clayton MUNI, Clayton, AL, RNAV (GPS) RWY 10, AMDT Original E. SAT with changes

Changes – FIG shows an AWOS-3 of 118.775. This frequency is no longer valid and needs to be removed from SIAP. EUF AWOS is 128.32

IN-FLIGHT OBSTACLE REPORT

OBSTRUCTION ID #:	COORDINATES OR LOCATION:	GNSS ALTITUDE (MSL):	BAROMETRIC ALTITUDE (MSL):	HEIGHT ABOVE GROUND LEVEL:

WAAS CH 53436 W10A	APP CRS 101°	Rwy ldg 4732 TDZE 434 Apt Elev 435

RNAV (GPS) RWY 10
CLAYTON MUNI (11A)

RNP APCH - GPS.

Rwy 10 helicopter visibility reduction below ¾ SM NA. Baro-VNAV NA.
NA Use Eufaula altimeter setting; when not received, use Troy altimeter setting.

MISSED APPROACH: Climb to 2200 direct PERGE and hold.

AWOS-3	CAIRNS APP CON ★	CTAF
118.775	121.1 319.25	122.9 L

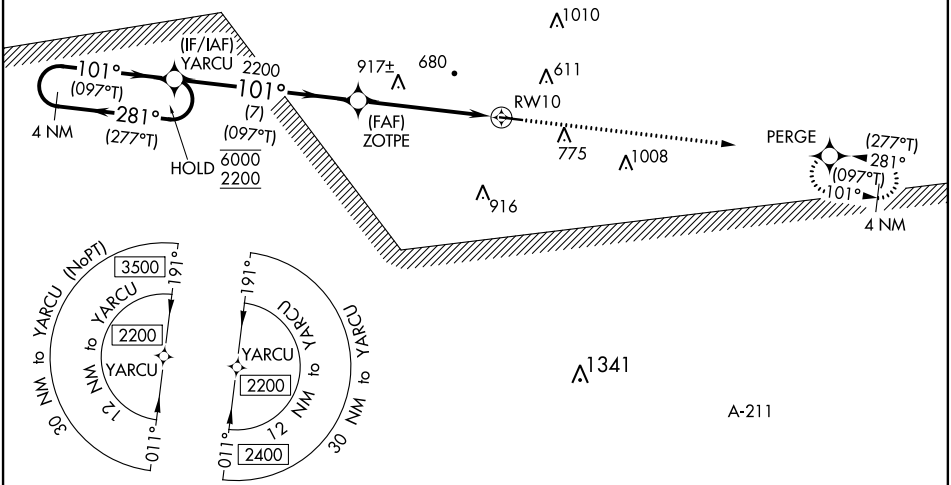

PROTOTYPE-NOT FOR NAVIGATION

ELEV 435 TDZE 434

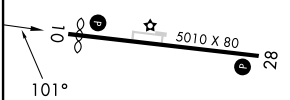

REIL Rwys 10 and 28
HIRL Rwy 10-28 L

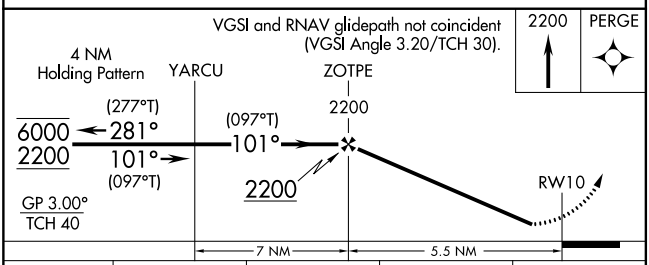

CATEGORY	A	B	C	D
LPV DA	781-1 347 (400-1)			
LNAV/VNAV DA	1115-2½ 681 (700-2½)			
LNAV MDA	1180-1 746 (800-1)	1180-1¼ 746 (800-1¼)	1180-2 746 (800-2)	
C CIRCLING	1180-1 745 (800-1)	1180-1¼ 745 (800-1¼)	1180-2¼ 745 (800-2¼)	1300-2¾ 865 (900-2¾)

OLD

RNAV (GPS) RWY 9
CLAYTON MUNI (11A)

WAAS CH 53436 W09A	APP CRS 101°	Rwy ldg 4732 TDZE 434 Apt Elev 435

RNP APCH.

NA

For uncompensated Baro-VNAV systems, LNAV/VNAV NA below -16°C or above 54°C. When local altimeter setting not received, use Troy altimeter setting: increase LPV DA to 793, increase LNAV/VNAV DA to 1118 and all Cats visibility ¼ SM; increase all MDAs 80 feet and visibility LNAV Cats C and D ¼ SM and Circling Cats C and D ½ SM. Rwy 9 helicopter visibility reduction below ¾ SM NA. Baro-VNAV and VDP NA when using Troy altimeter setting.

MISSED APPROACH: Climb to 2200 direct PERGE and hold.

AWOS-3	CAIRNS APP CON ★	CTAF
118.775	121.1 319.25	122.9 L

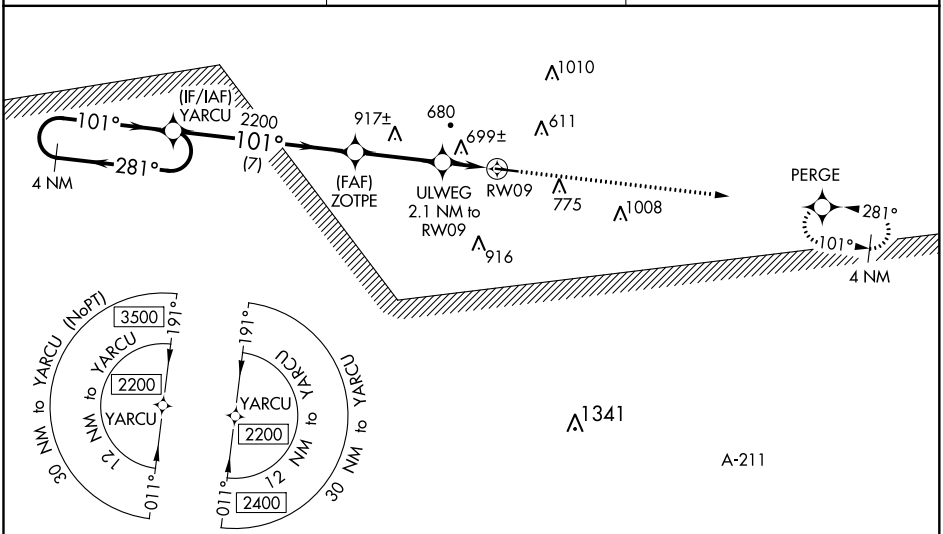

ELEV 435	TDZE 434

REIL Rwys 9 and 27
HIRL Rwy 9-27 L

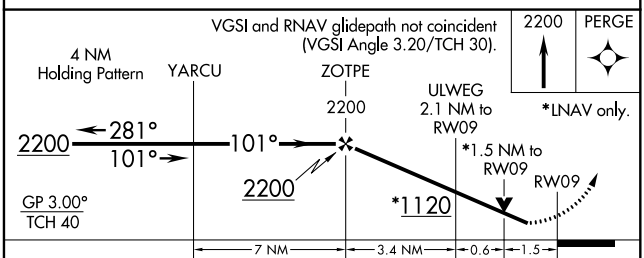

CATEGORY	A	B	C	D
LPV DA	725-1 291 (300-1)			
LNAV/VNAV DA	1050-2½ 616 (700-2½)			
LNAV MDA	960-1 526 (600-1)		960-1½ 526 (600-1½)	
C CIRCLING	1100-1 665 (700-1)		1100-1¾ 665 (700-1¾)	1220-2½ 785 (800-2½)

SE-4, 21 APR 2022 to 19 MAY 2022

SE-4, 21 APR 2022 to 19 MAY 2022

RNAV (GPS) RWY 9

OLD

K11A
CLAYTON MUNI
CLAYTON, AL
RNAV (GPS) RWY 10 ORIG-E
SCALE: 1:500,000

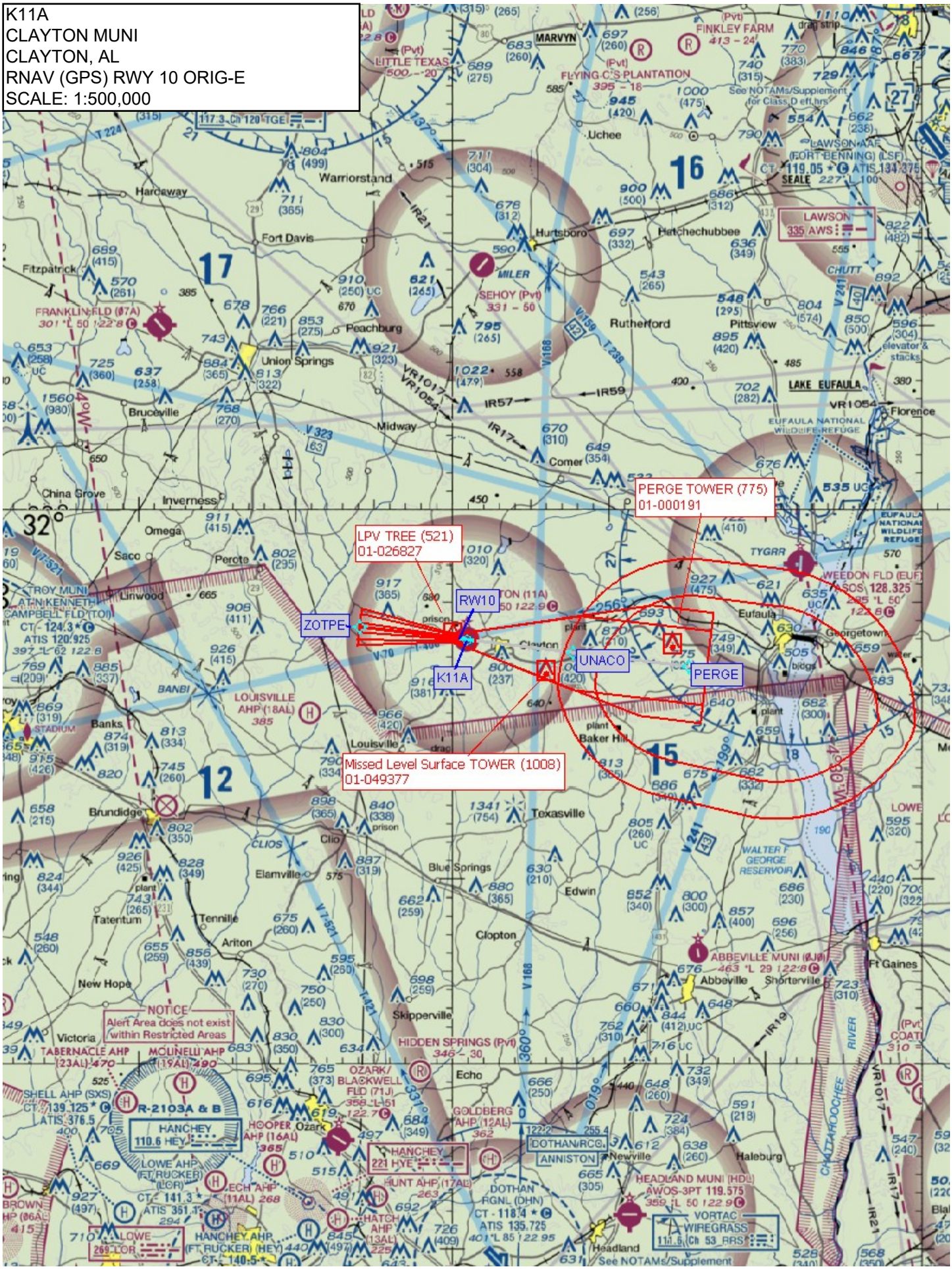

K11A
CLAYTON MUNI
CLAYTON, AL
RNAV (GPS) RWY 10 ORIG-E (LPV)
SCALE: 1:100,000

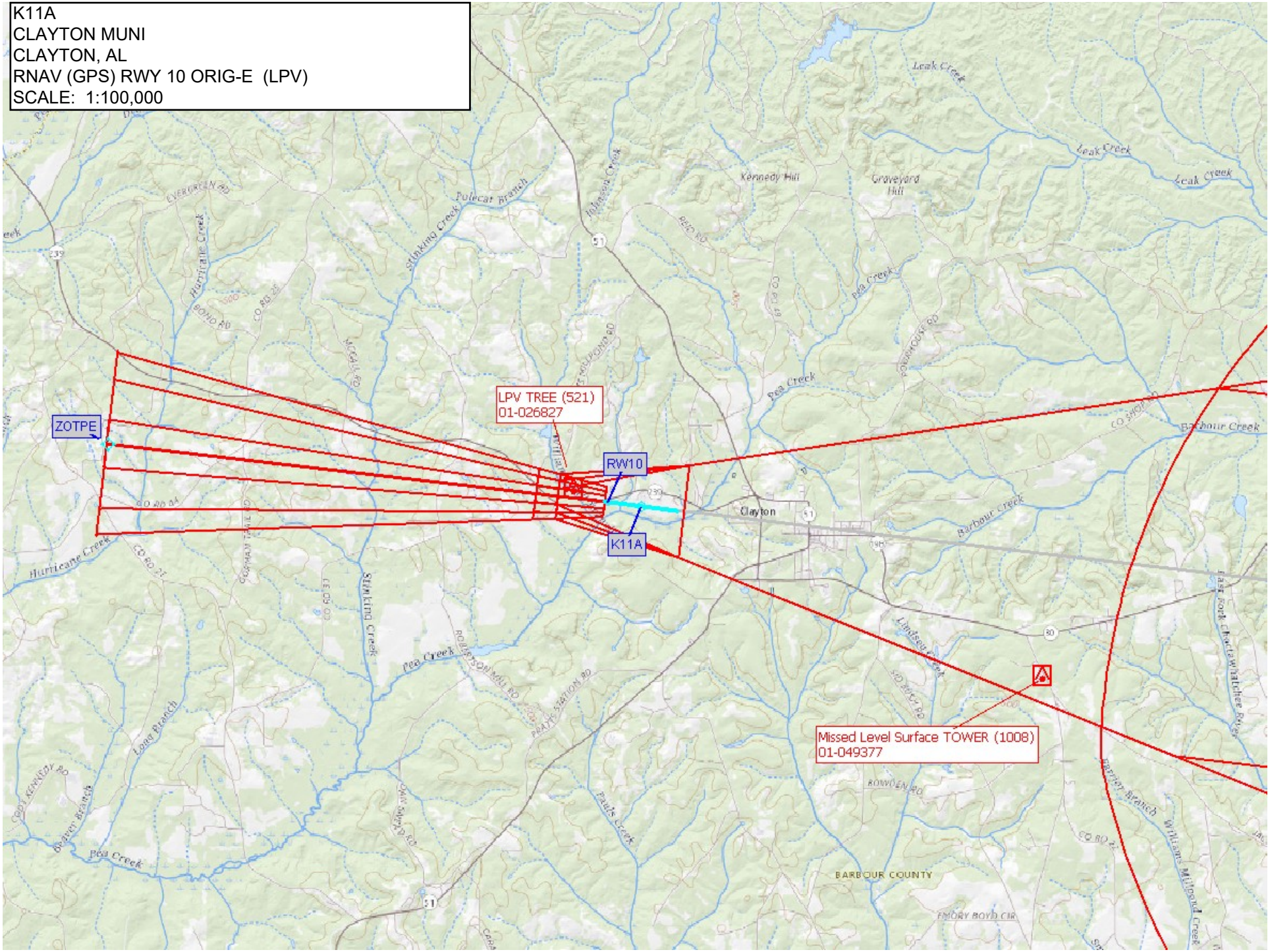

K11A
CLAYTON MUNI
CLAYTON, AL
RNAV (GPS) RWY 10 ORIG-E (LNAV/VNAV)
SCALE: 1:100,000

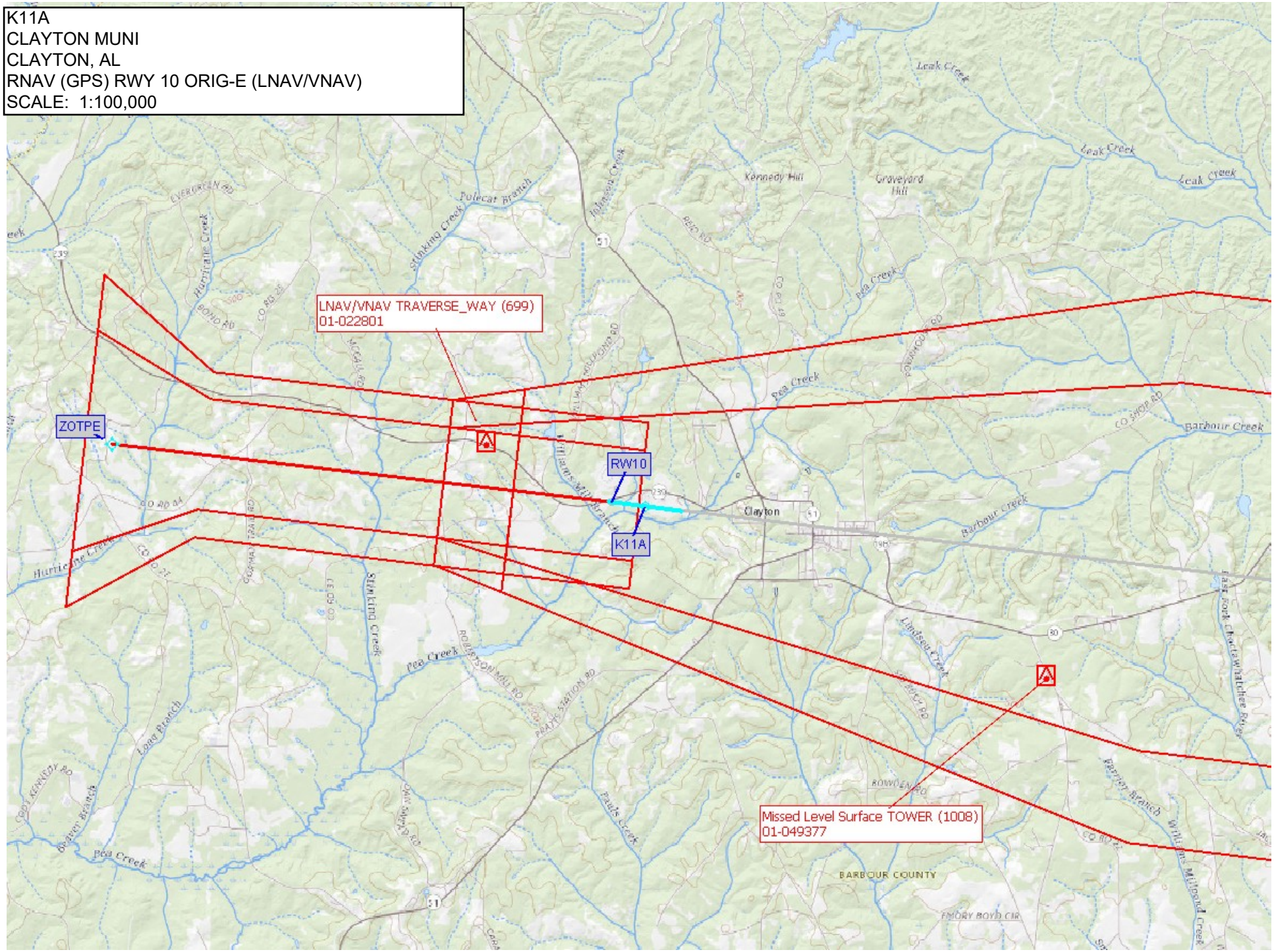
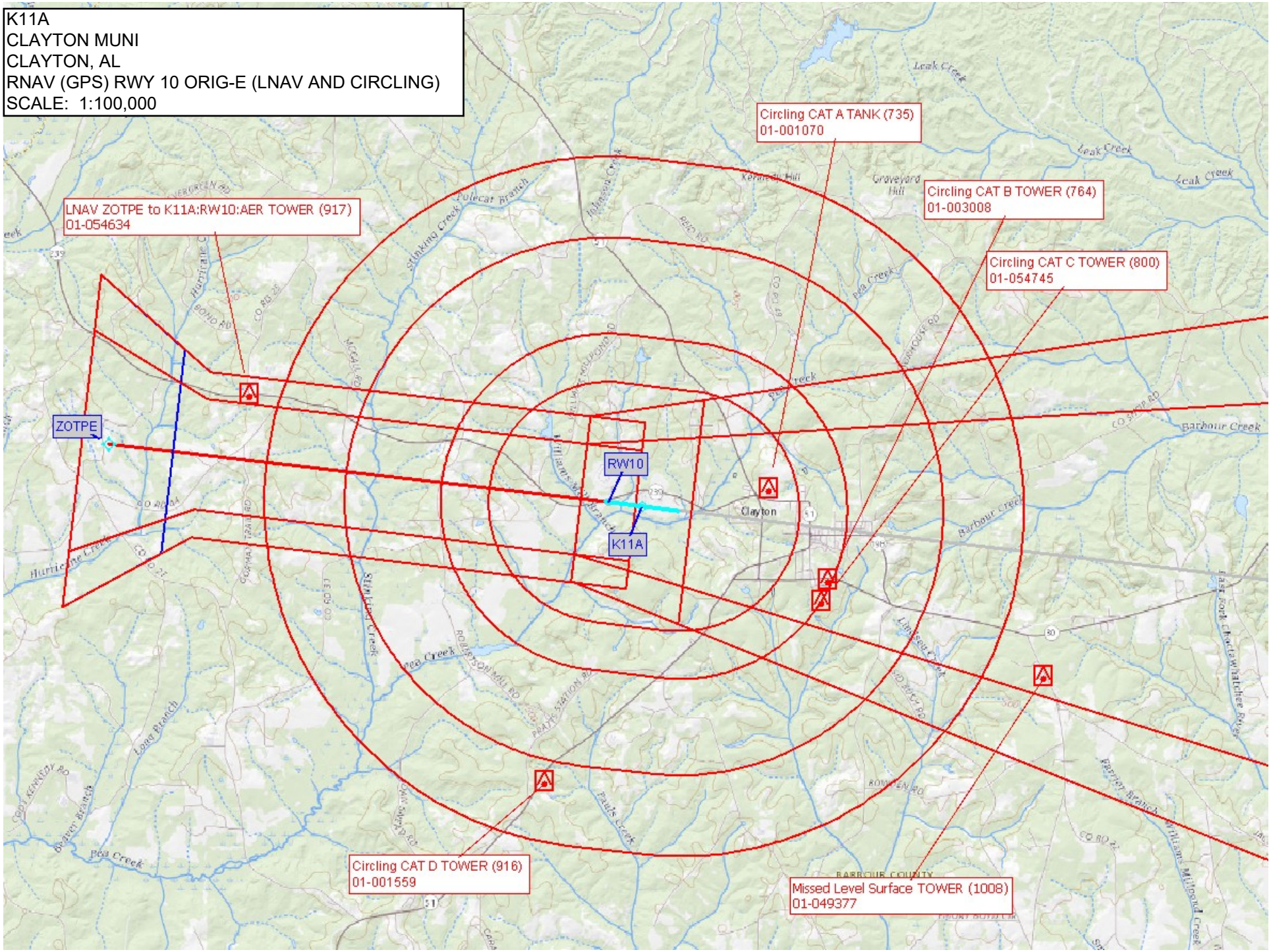
K11A
CLAYTON MUNI
CLAYTON, AL
RNAV (GPS) RWY 10 ORIG-E (LNAV AND CIRCLING)
SCALE: 1:100,000