OLD

RNAV (GPS) RWY 12

GARDEN COUNTY/KING RHILEY FIELD (OKS)

WAAS CH 99708 W12A	APP CRS 125°	Rwy ldg 4699 TDZE 3394 Apt Elev 3394

RNP APCH.

Baro-VNAV NA. Rwy 12 helicopter visibility reduction below ¾ SM NA. Use Ogallala altimeter setting.

MISSED APPROACH: Climb to 5400 direct CIKIM and hold.

OGA AWOS-3	DENVER CENTER	UNICOM
121.275	118.475 225.4	122.8 (CTAF) L

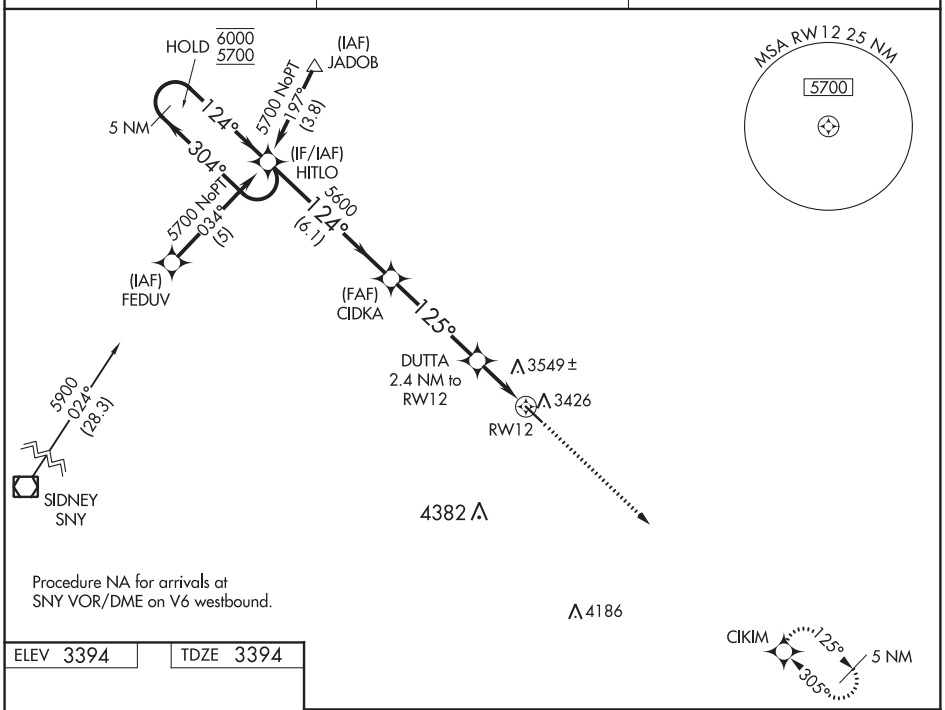

Procedure NA for arrivals at SNY VOR/DME on V6 westbound.

ELEV 3394	TDZE 3394

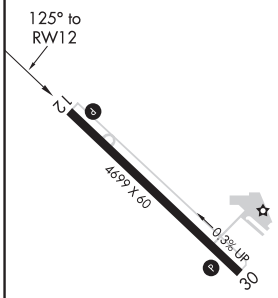

REIL Rwys 12 and 30 L
MIRL Rwy 12-30 L

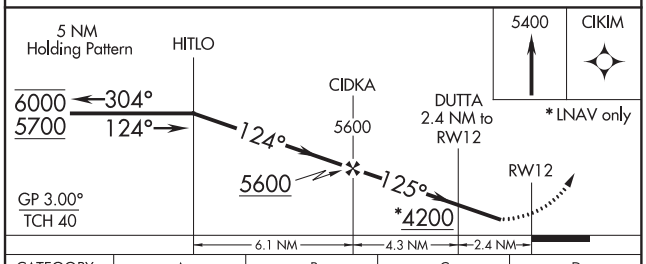

CATEGORY	A	B	C	D
LPV DA	3762-1¼ 368 (400-1¼)		NA	
LNAV/VNAV DA	3882-1¾ 488 (500-1¾)		NA	
LNAV MDA	3980-1 586 (600-1)		NA	
CIRCLING	3940-1 546 (600-1)	3980-1 586 (600-1)	NA	

NC-2, 23 APR 2020 to 21 MAY 2020
NC-2, 23 APR 2020 to 21 MAY 2020

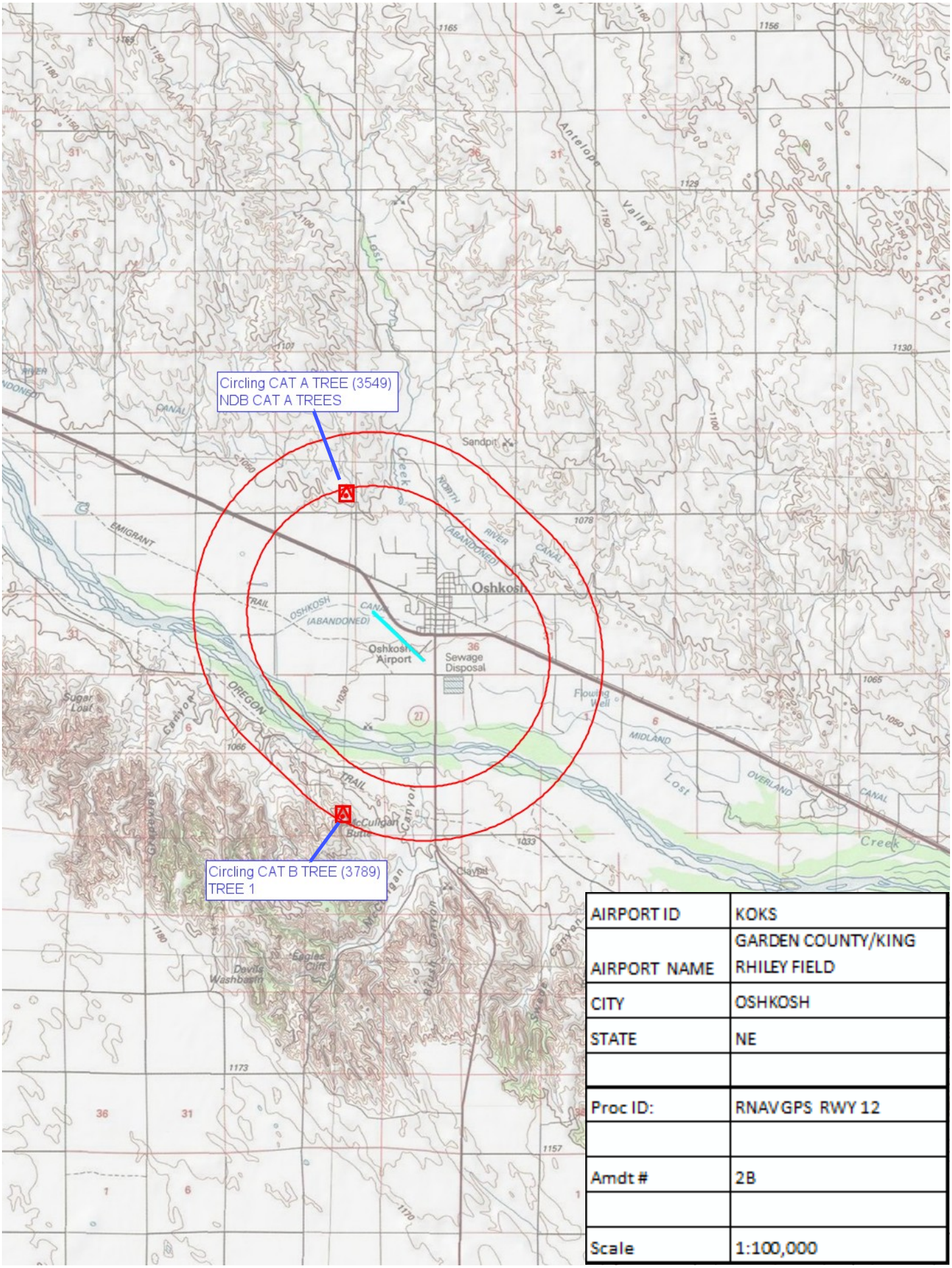

AIRPORT ID	KOKS
AIRPORT NAME	GARDEN COUNTY/KING RHILEY FIELD
CITY	OSHKOSH
STATE	NE
Proc ID:	RNAVGPS RWY 12
Amdt #	2B
Scale	1:100,000