OLD

(FAA)

20086

RNAV (GPS) RWY 17

BISBEE-DOUGLAS INTL (DUG)

APP CRS	Rwy ldg	6430
168°	TDZE	4125
	Apt Elev	4150

DME/DME RNP-0.3 NA.

MISSED APPROACH: Climb to 5100 then climbing right turn to 11000 direct NOCHI and hold.

ASOS	ALBUQUERQUE CENTER	UNICOM
119.275	134.45 327.15	123.0 (CTAF) L

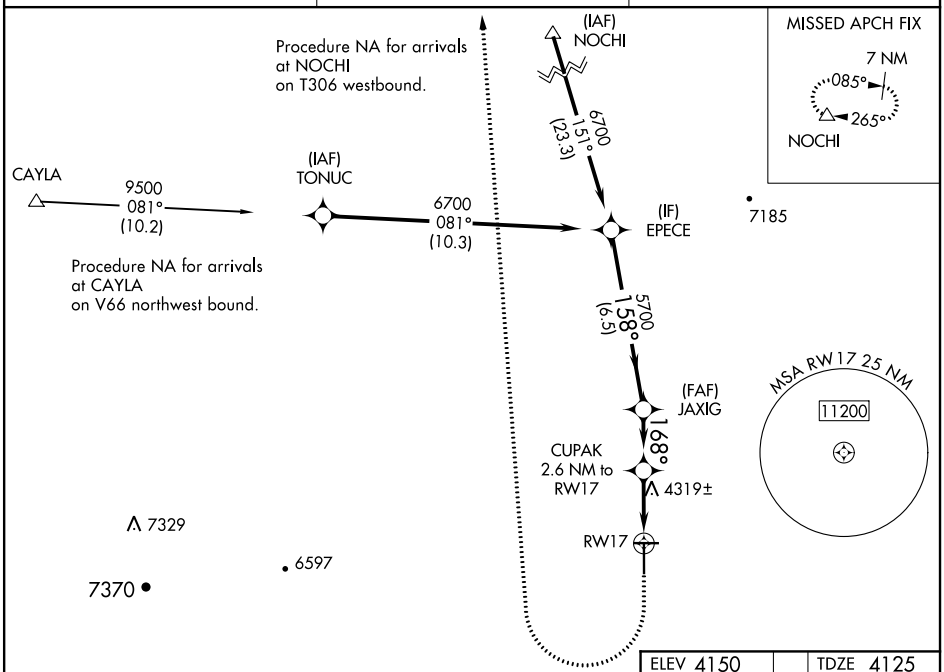

SW-4, 23 APR 2020 to 21 MAY 2020

SW-4, 23 APR 2020 to 21 MAY 2020

VGSI and descent angles not coincident (VGSI Angle 3.25/TCH 53).

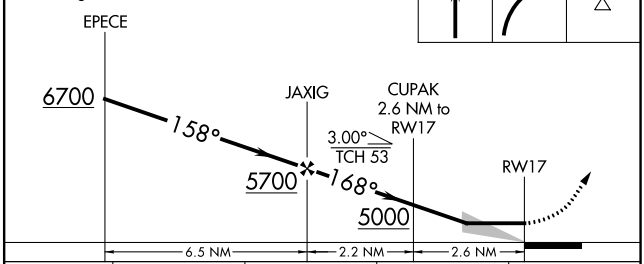

CATEGORY	A	B	C	D
LNAV MDA	4580-1 455 (500-1)		4580-1⅜ 455 (500-1⅜)	
CIRCLING	4620-1 470 (500-1)	4640-1 490 (500-1)	4760-1¾ 610 (700-1¾)	4800-2 650 (700-2)

ELEV 4150 TDZE 4125

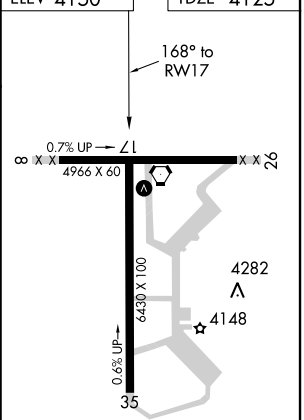

MIRL Rwy 17-35 L

31°28'N-109°36'W

BISBEE-DOUGLAS INTL (DUG)
RNAV (GPS) RWY 17

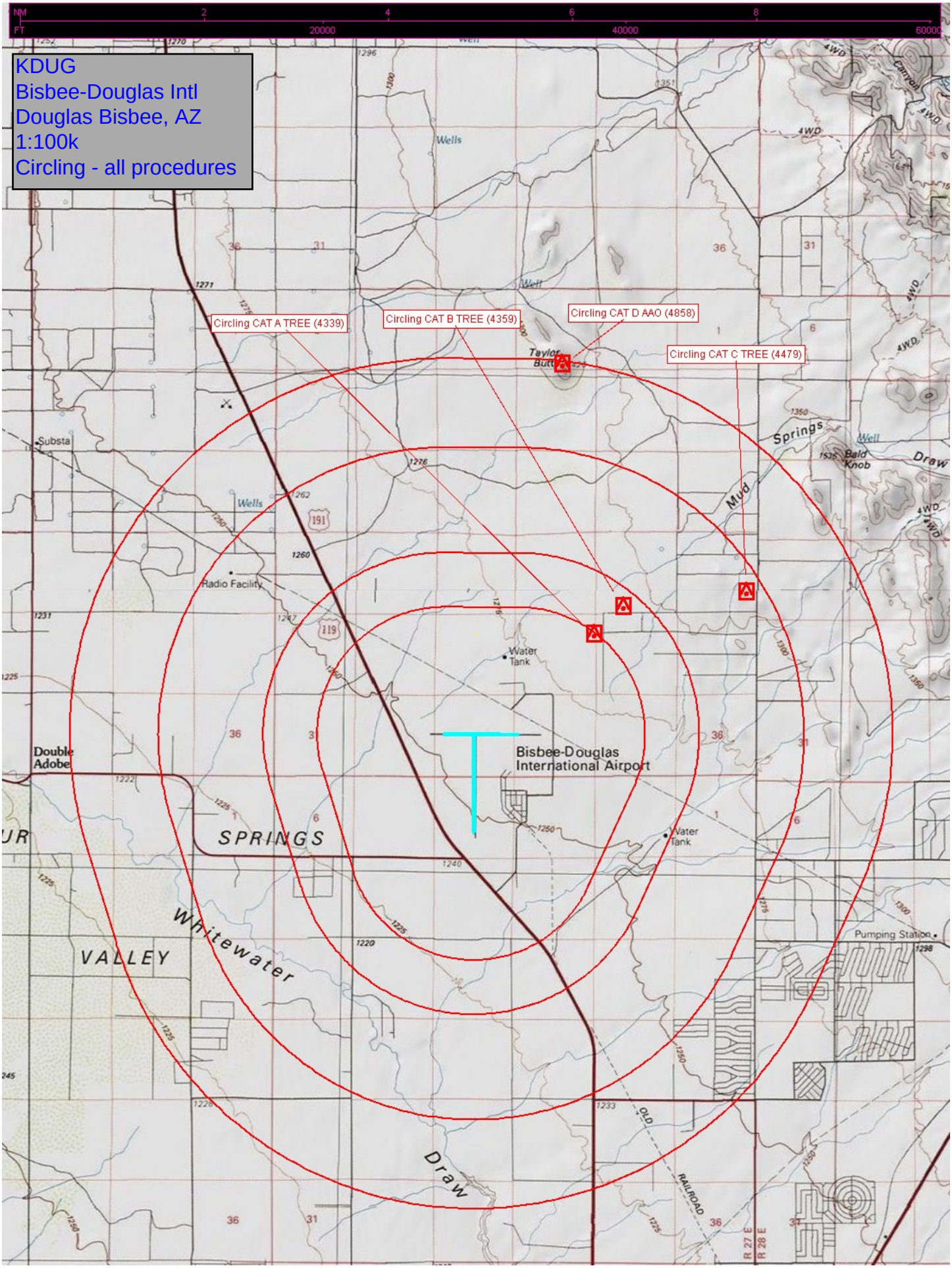
KDUG
Bisbee-Douglas Intl
Douglas Bisbee, AZ
1:100k
Circling - all procedures
Circling CAT A TREE (4339)
Circling CAT B TREE (4359)
Circling CAT D AAO (4858)
Circling CAT C TREE (4479)
NM
FT
2
4
6
8
20000
40000
60000
Bisbee-Douglas
International Airport
Radio Facility
Water
Tank
Double
Adobe
SPRINGS
VALLEY
Whitewater
Draw
Mud
Springs
Draw
Bald
Knob
Pumping Station
Substa
Wells
Well
OLD
RAILROAD
R 27 E
R 28 E