Flight Procedures Cover Page	Task Action: FLIGHT CHECK	Task Type: SID	Estimated Chart Date: 05/16/2024	APWS Task ID: 124044C1B82F407493F39A3AEE2E8633	APWS Project ID: 0E69CC59AF264044B2B8BA28DDE4D516
Procedure: PITZZ FIVE DEPARTURE (RNAV)		Enroute: YES	Specialist: Dougherty, Steven		Agreement Number:
Airport ID: KIAH			Airport City: HOUSTON		State: TX
Facility ID:	Facility Type:	Flight Inspection Remark Type: New FC Slot			

Procedure Comments:
REASON FOR PROJECT: ABBREVIATED AMENMENT, CLEAR TNOTAMS - MOCA FROM 2100 TO 2400 FROM PUFER TO PSTUR - NEW OBSTACLE.

ACTIVE AIRPORT DATA USED.

CONTACT DAVID M. DANNER, AJV-A421, 405-954-5077.

QUALITY 41 CHECKED

QUALITY 23 CHECKED

PITZZ FIVE DEPARTURE (RNAV)

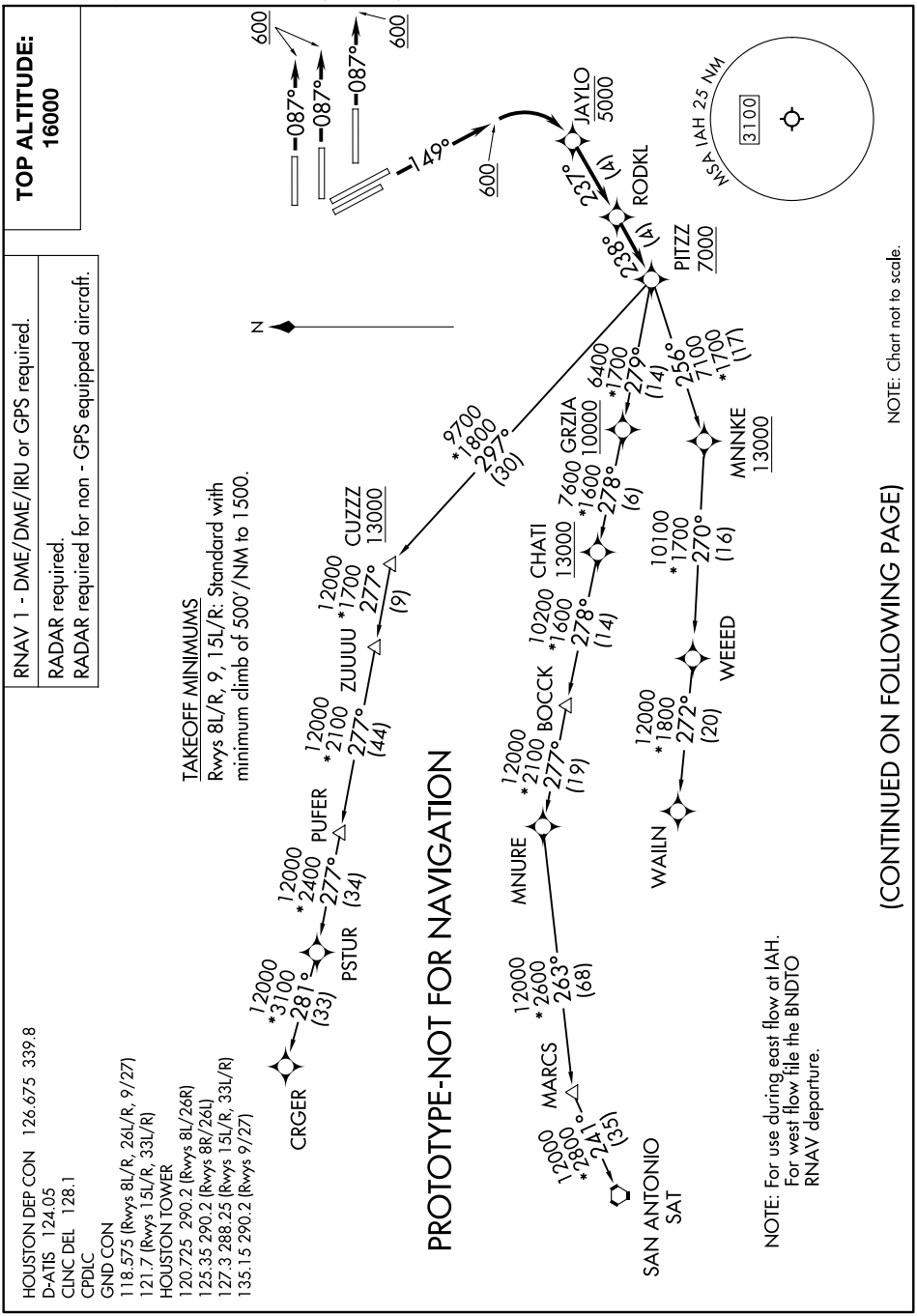

DEPARTURE ROUTE DESCRIPTION

TAKEOFF RUNWAYS 8L/R, 9: Climb heading 087° to 600, expect RADAR vectors to RODKL, thence. . . .
TAKEOFF RUNWAYS 15L/R: Climb heading 149° to 600, then right turn direct to cross JAYLO at or below 5000, then on track 237° to RODKL, thence. . . .

. . . .on track 238° to cross PITZZ at or above 7000, then on (transition). Maintain 16000. Expect filed altitude 10 minutes after departure.

CRGER TRANSITION (PITZZ5.CRGER)
MNURE TRANSITION (PITZZ5.MNURE)
SAN ANTONIO TRANSITION (PITZZ5.SAT)
WAILN TRANSITION (PITZZ5.WALIN)

PROTOTYPE-NOT FOR NAVIGATION

CURRENT

(PITZZ4.PITZZ) 21112

PITZZ FOUR DEPARTURE (RNAV)

AL-5461 (FAA)

GEORGE BUSH INTCNTL/HOUSTON (IAH)

HOUSTON, TEXAS

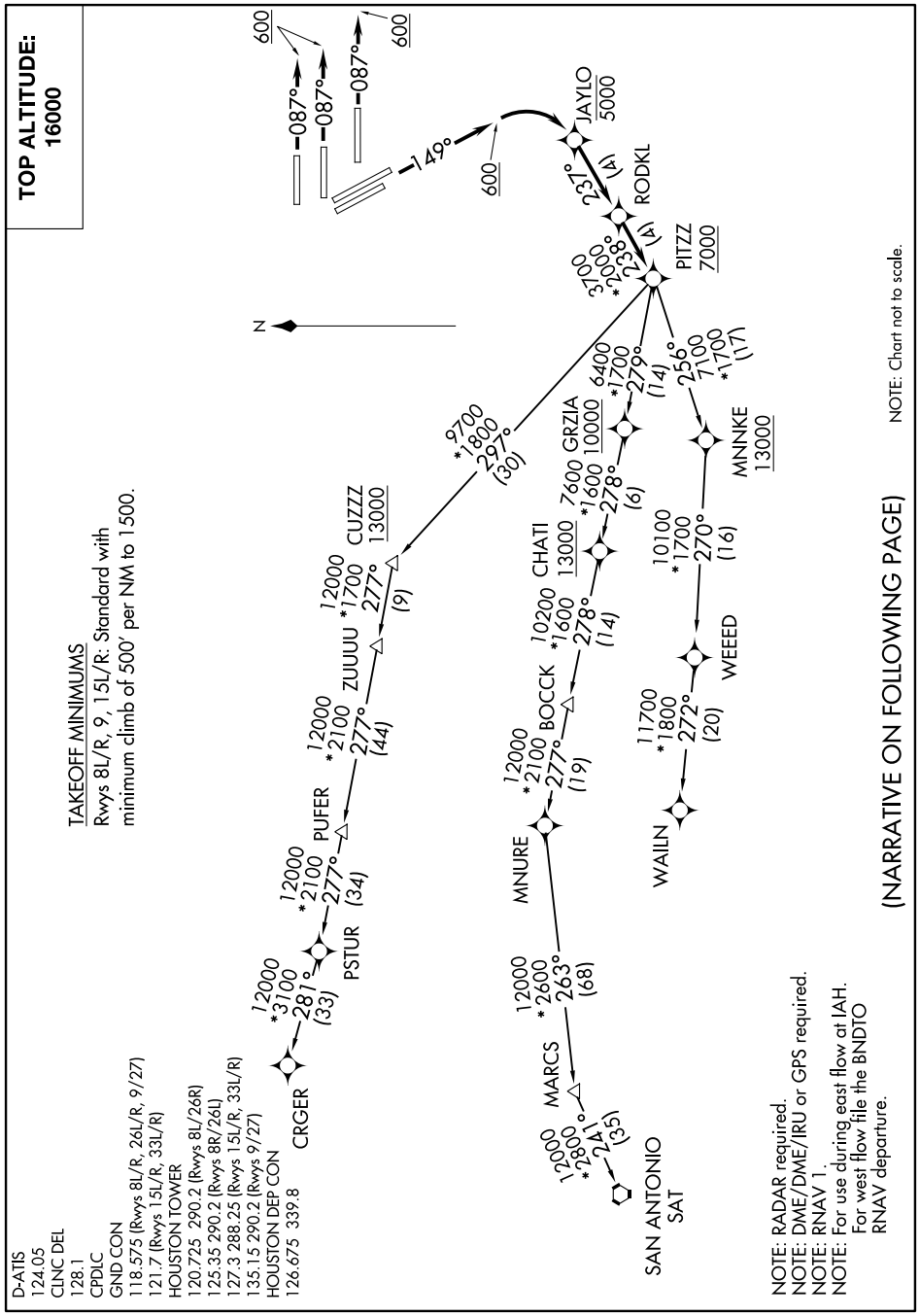

SC-5, 02 NOV 2023 to 30 NOV 2023

SC-5, 02 NOV 2023 to 30 NOV 2023

PITZZ FOUR DEPARTURE (RNAV)

(PITZZ4.PITZZ) 10DEC15

GEORGE BUSH INTCNTL/HOUSTON (IAH)

HOUSTON, TEXAS

DEPARTURE ROUTE DESCRIPTION

TAKEOFF RUNWAYS 8L/R, 9: Climb heading 087° to 600, expect RADAR vectors to RODKL, thence. . . .
TAKEOFF RUNWAYS 15L/R: Climb heading 149° to 600, then right turn direct to cross JAYLO at or below 5000, then on track 237° to RODKL, thence. . . .

. . . .on track 238° to cross PITZZ at or above 7000, then on (transition).
Maintain 16000. Expect filed altitude 10 minutes after departure.

CRGER TRANSITION (PITZZ4.CRGER)
MNURE TRANSITION (PITZZ4.MNURE)
SAN ANTONIO TRANSITION (PITZZ4.SAT)
WAILN TRANSITION (PITZZ4.WALIN)

SC-5, 02 NOV 2023 to 30 NOV 2023

AIRPORT ID	KIAH
AIRPORT NAME	GEORGE BUSH INTCNTL/HOUSTON
CITY	HOUSTON
STATE	TX
Proc ID:	RWY 8L DEPARTURE
Amdt #	
Scale	1:100000

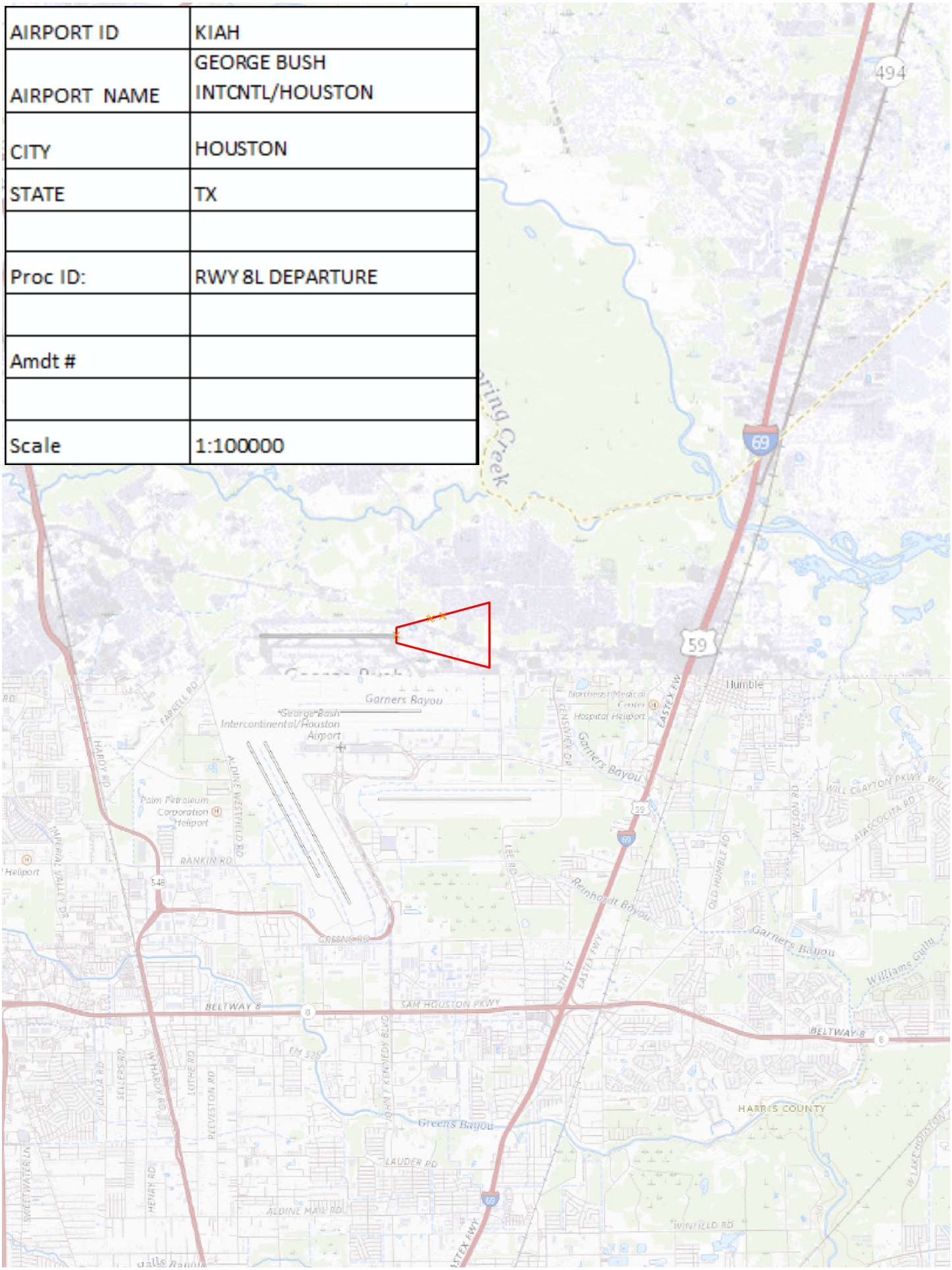

AIRPORT ID	KIAH
AIRPORT NAME	GEORGE BUSH INTCNTL/HOUSTON
CITY	HOUSTON
STATE	TX
Proc ID:	RWY 8L DEPARTURE
Amdt #	
Scale	1:500000

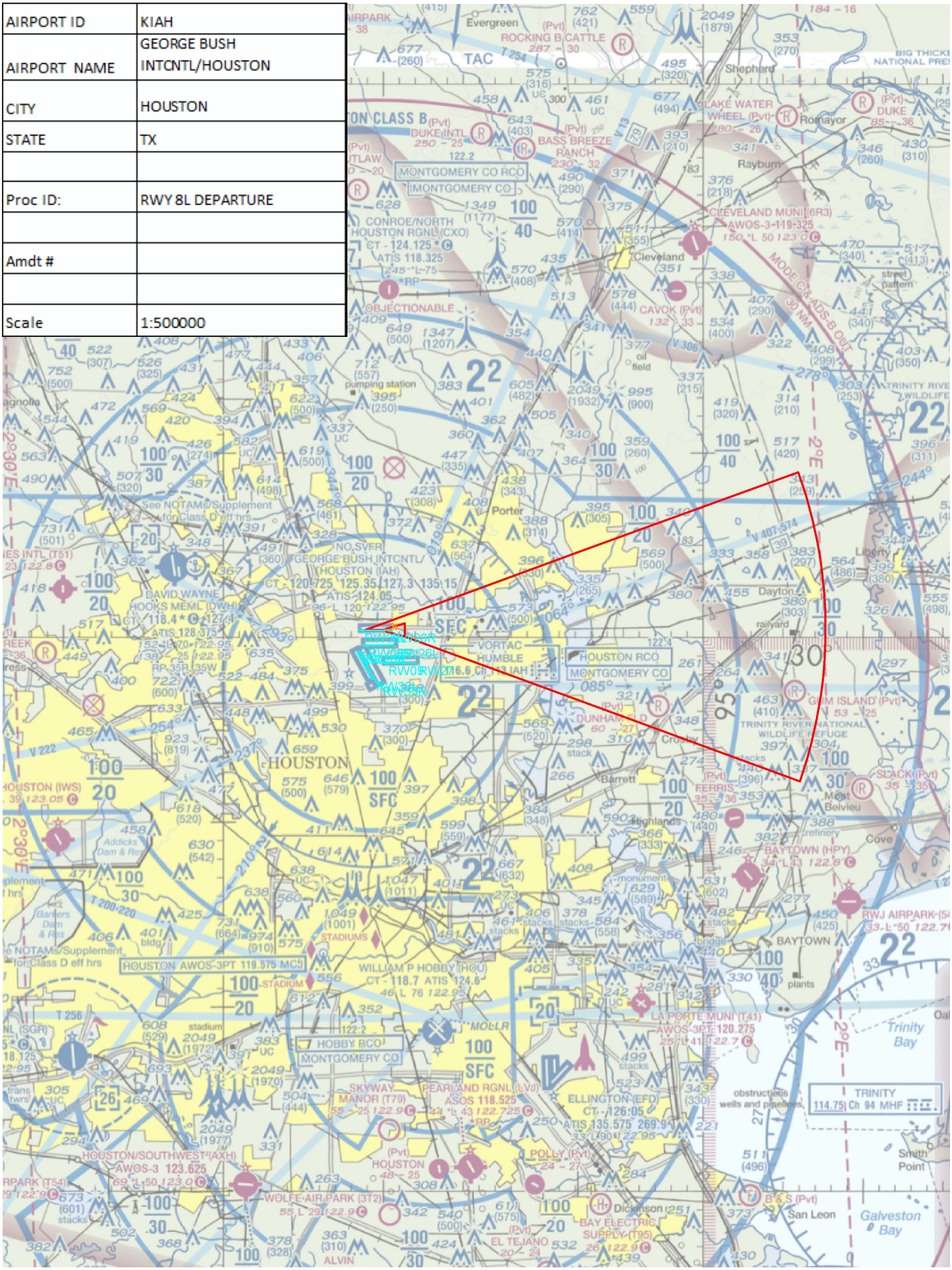

AIRPORT ID	KIAH
AIRPORT NAME	GEORGE BUSH INTCNTL/HOUSTON
CITY	HOUSTON
STATE	TX
Proc ID:	RWY 8R DEPARTURE
Amdt #	
Scale	1:100000

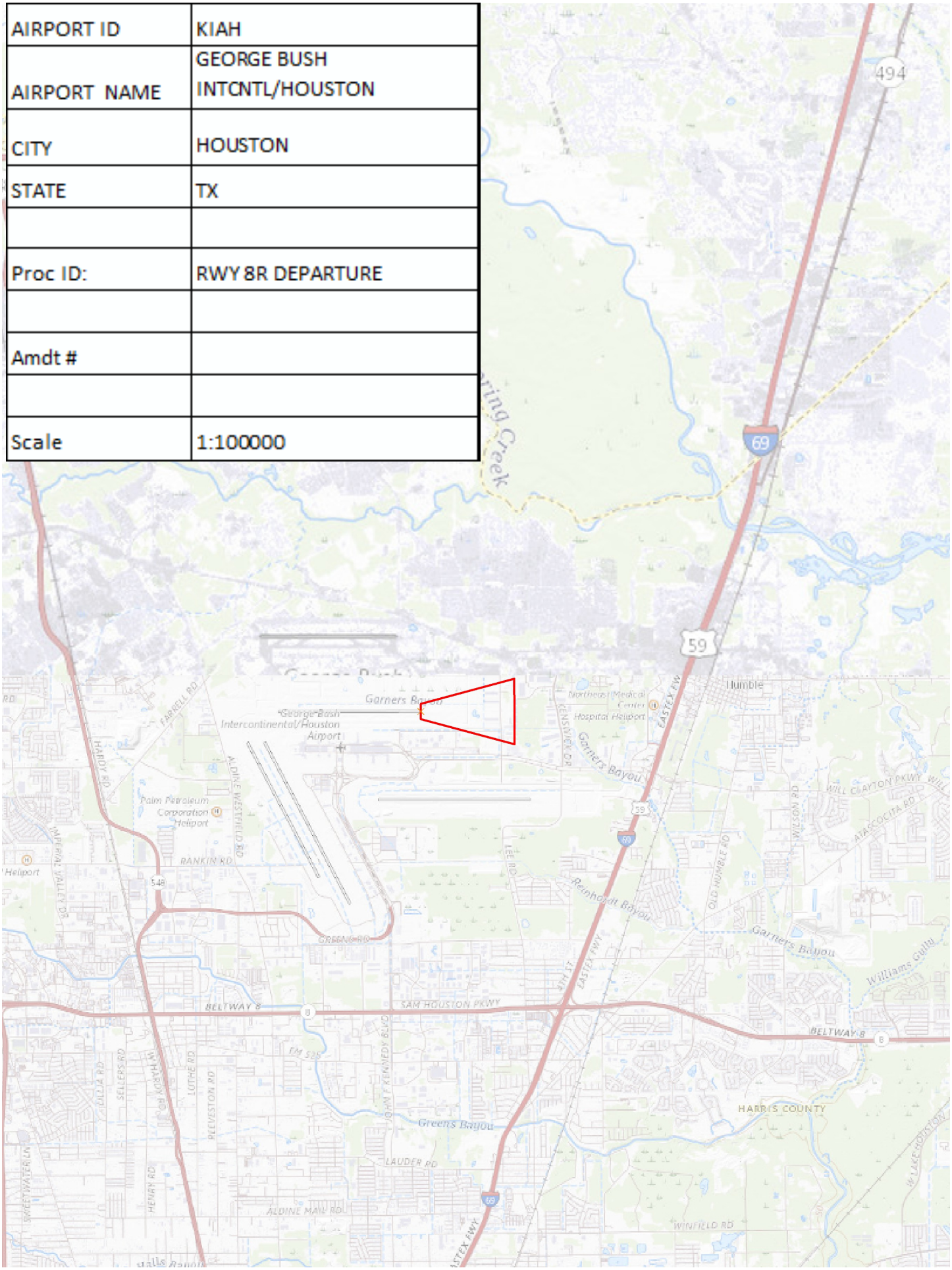

AIRPORT ID	KIAH
AIRPORT NAME	GEORGE BUSH INTCNTL/HOUSTON
CITY	HOUSTON
STATE	TX
Proc ID:	RWY 8R DEPARTURE
Amdt #	
Scale	1:500000

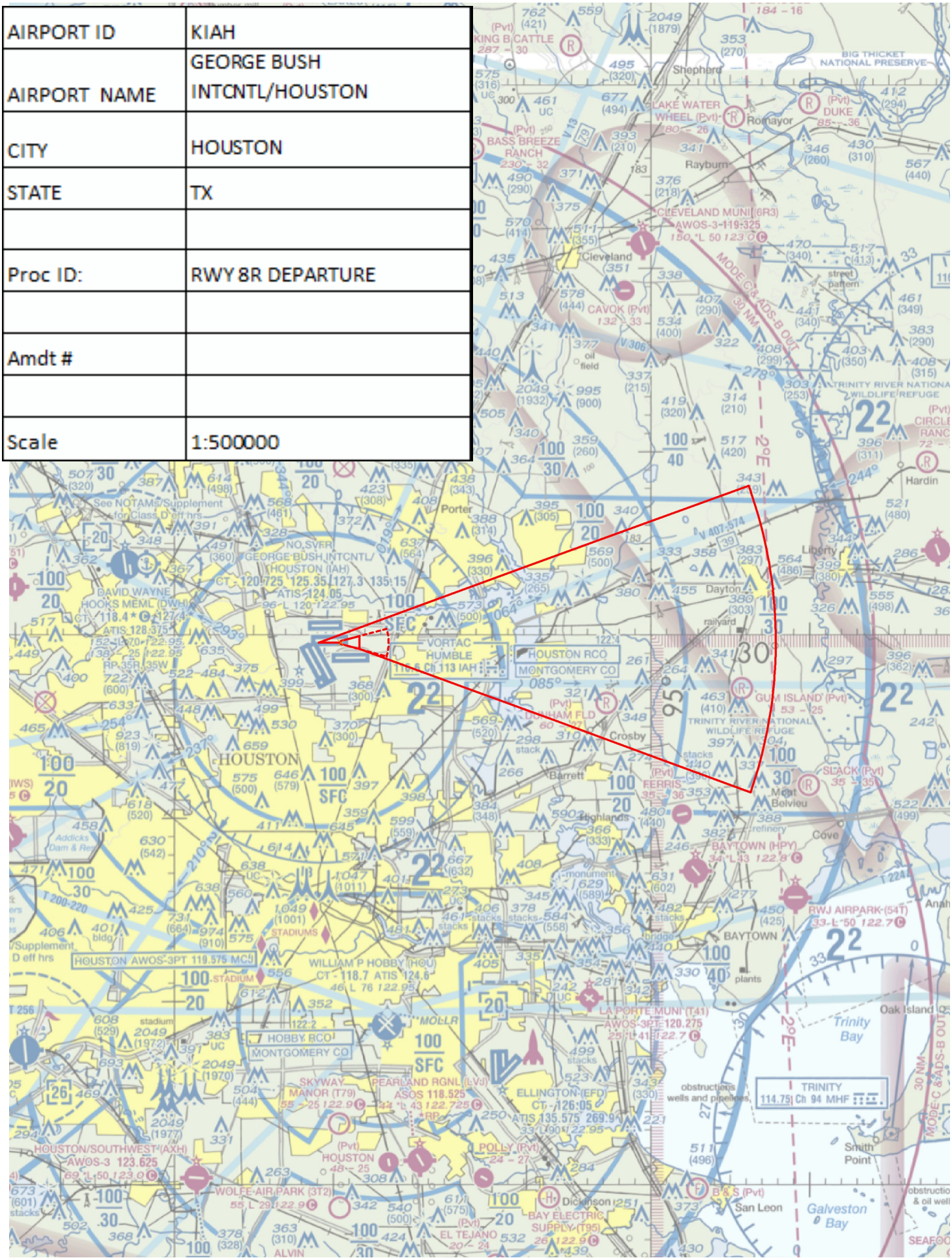

AIRPORT ID	KIAH
AIRPORT NAME	GEORGE BUSH INTCNTL/HOUSTON
CITY	HOUSTON
STATE	TX
Proc ID:	RWY 9 DEPARTURE
Amdt #	
Scale	1:100000

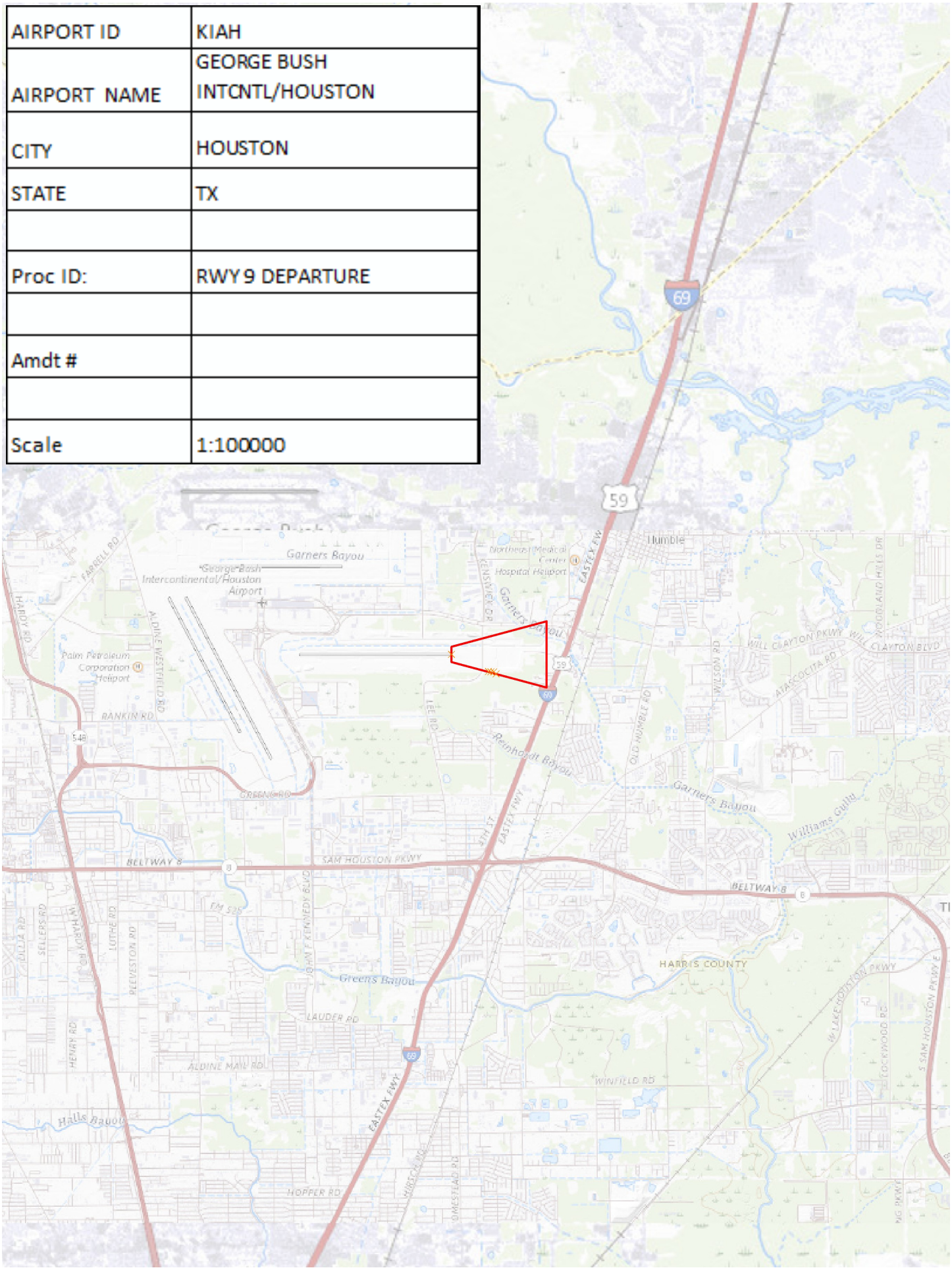

AIRPORT ID	KIAH
AIRPORT NAME	GEORGE BUSH INTCNTL/HOUSTON
CITY	HOUSTON
STATE	TX
Proc ID:	RWY 9 DEPARTURE
Amdt #	
Scale	1:500000

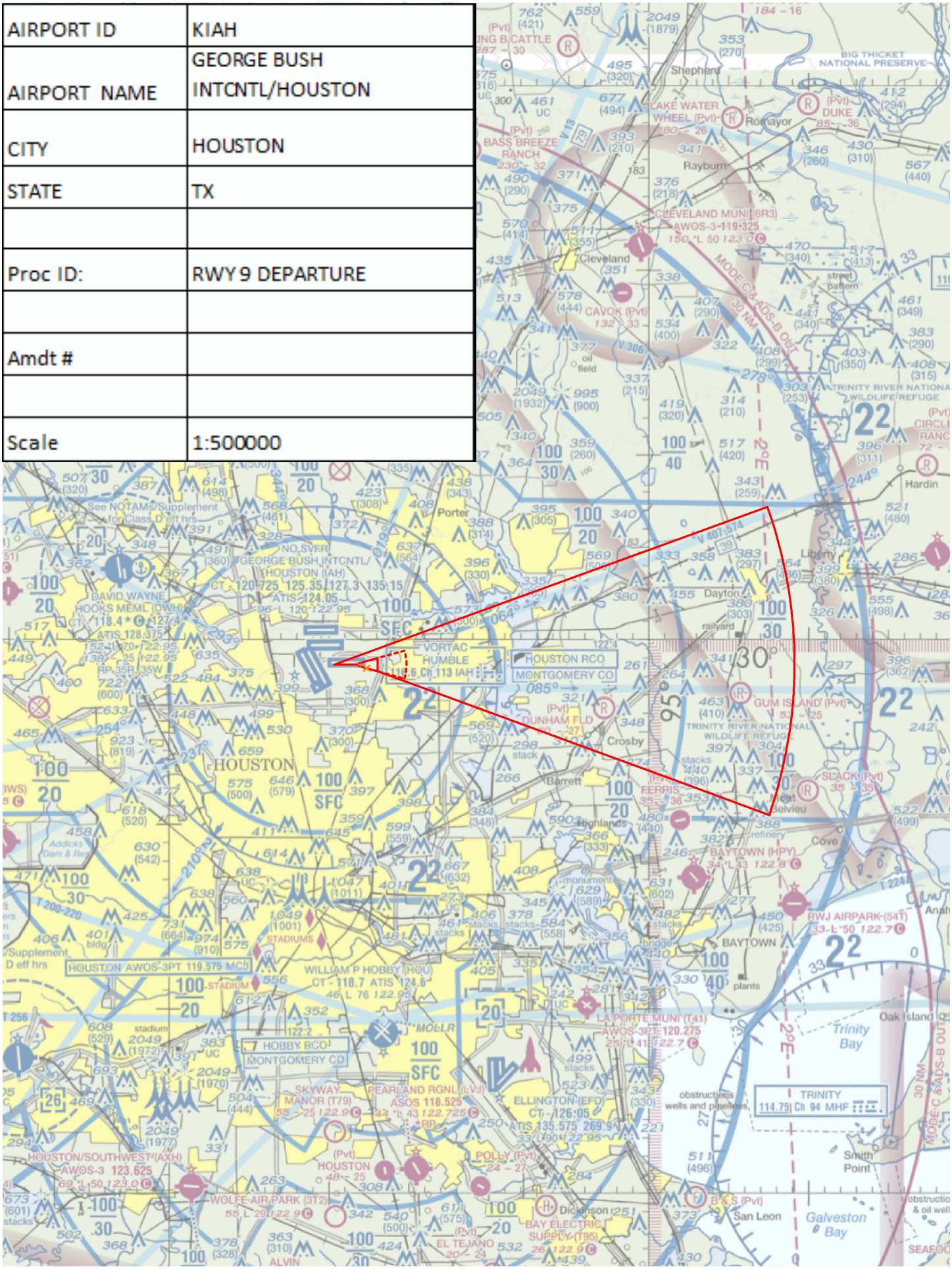

AIRPORT ID	KIAH
AIRPORT NAME	GEORGE BUSH INTCNTL/HOUSON
CITY	HOUSTON
STATE	TX
Proc ID:	pitzz SID
	RWY 15L DEPARTURE
Scale	1:100000

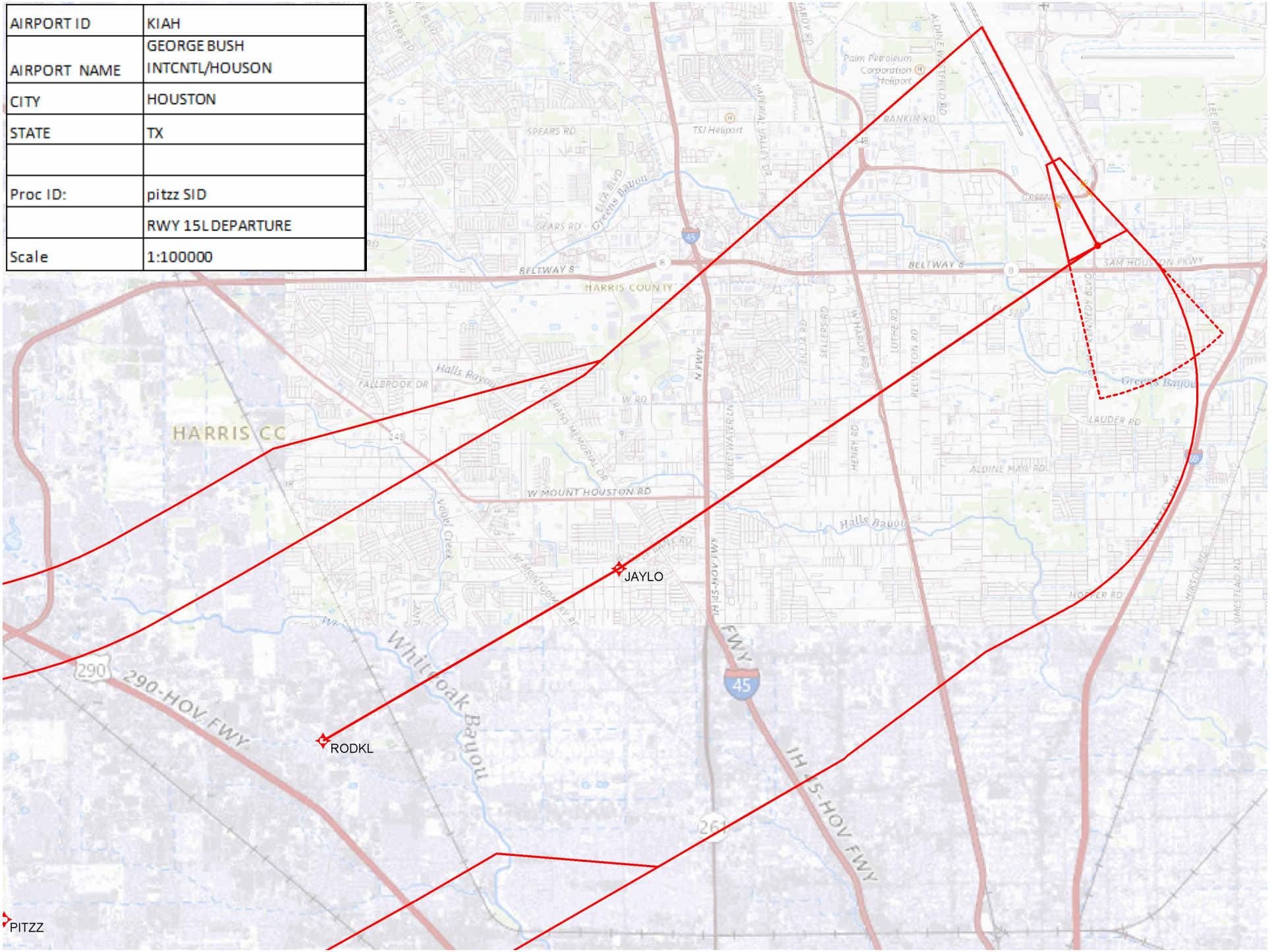

AIRPORT ID	KIAH
AIRPORT NAME	GEORGE BUSH INTCNTL/HOUSTON
CITY	HOUSTON
STATE	TX
Proc ID:	RWY 15L DEPARTURE
Amdt #	
Scale	1:500000

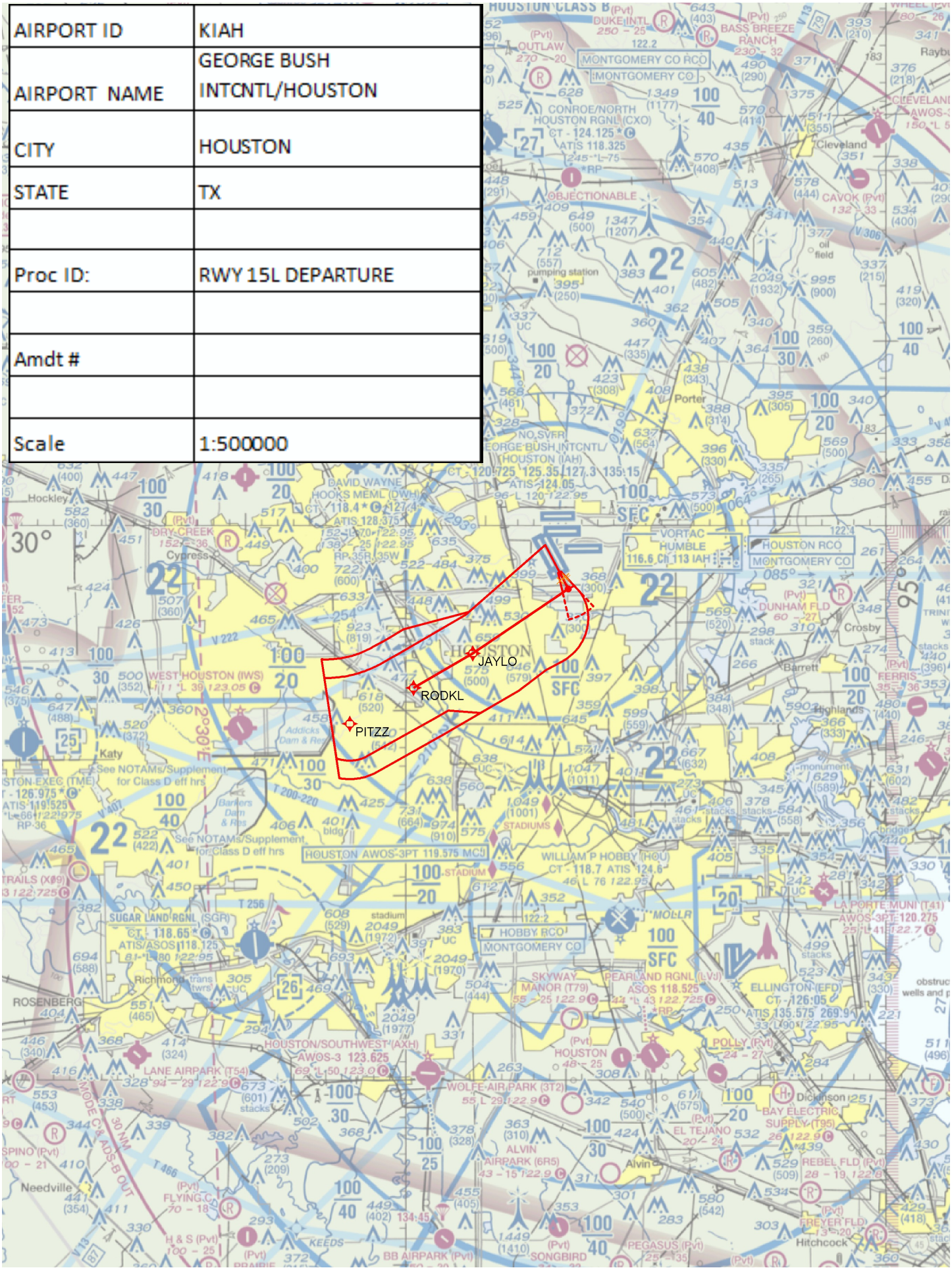

AIRPORT ID	KIAH
AIRPORT NAME	GEORGE BUSH INTCNTL/HOUSON
CITY	HOUSTON
STATE	TX
Proc ID:	PITZZ SID
	RWY 15R DEPARTURE
Scale	1:100000

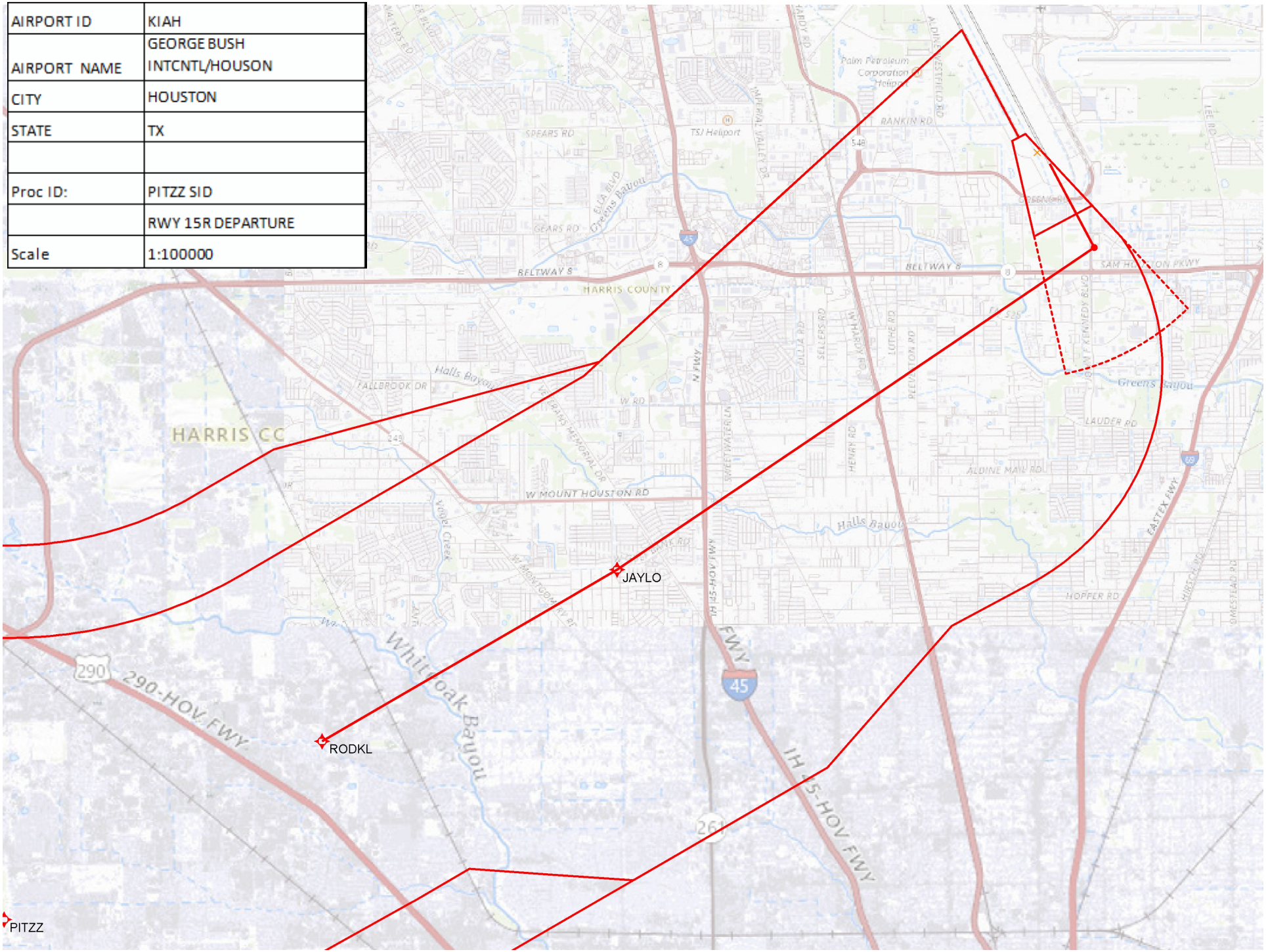

AIRPORT ID	KIAH
AIRPORT NAME	GEORGE BUSH INTCNTL/HOUSTON
CITY	HOUSTON
STATE	TX
Proc ID:	RWY 15R DEPARTURE
Amdt #	
Scale	1:500000

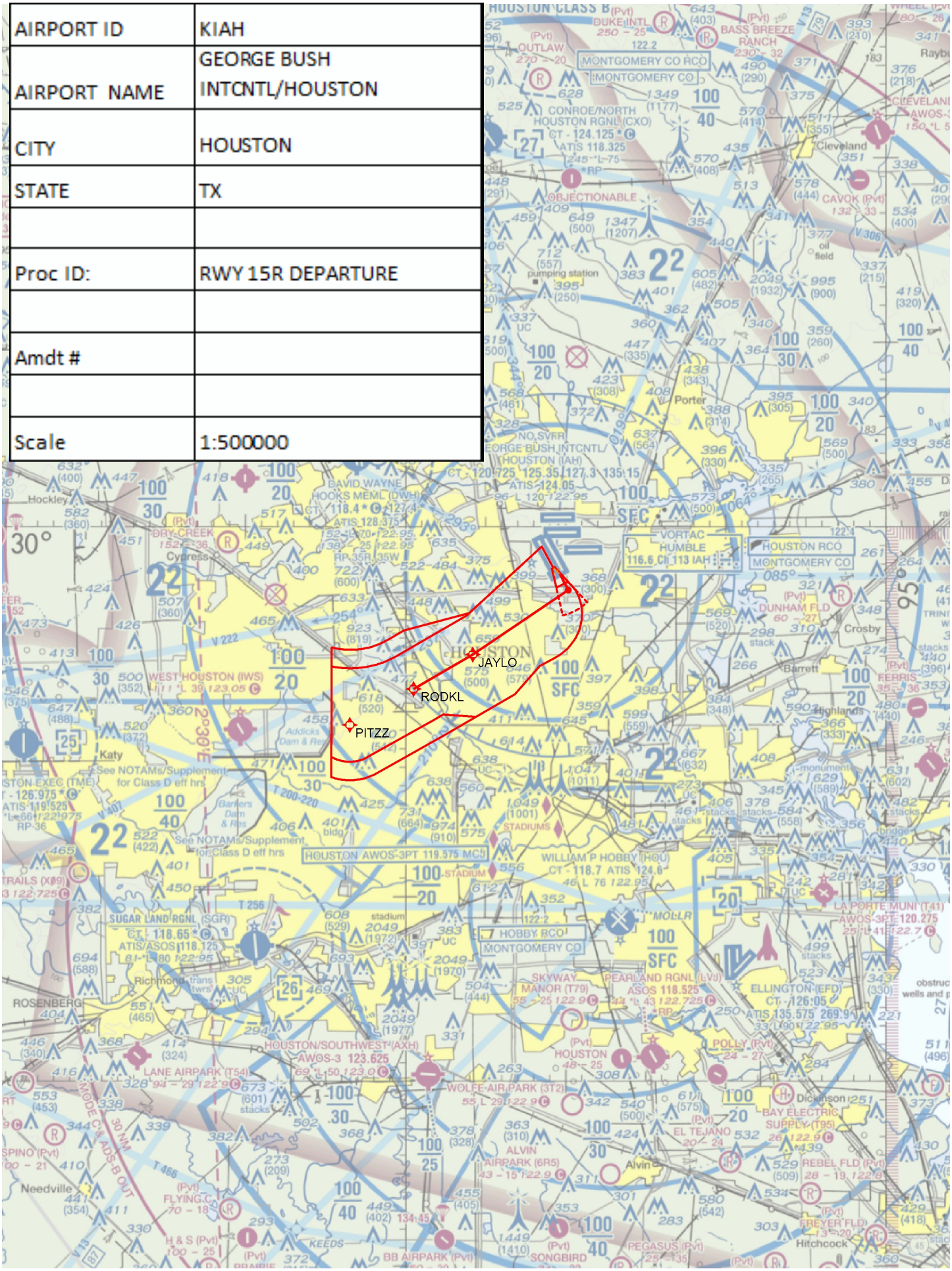

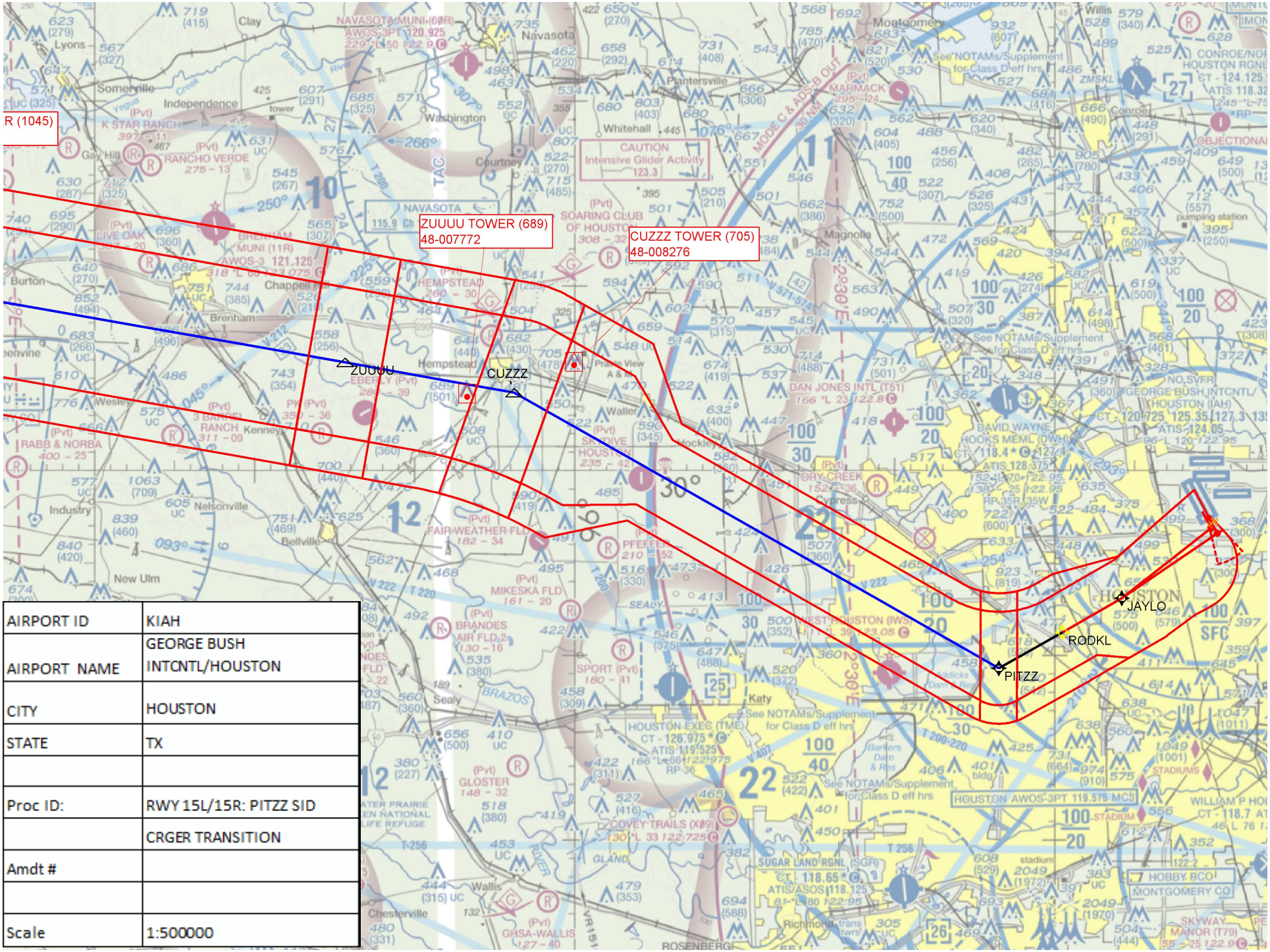

AIRPORT ID	KIAH
AIRPORT NAME	GEORGE BUSH INTCNTL/HOUSTON
CITY	HOUSTON
STATE	TX
Proc ID:	RWY 15L/15R: PITZZ SID
	CRGER TRANSITION
Amdt #	
Scale	1:500000

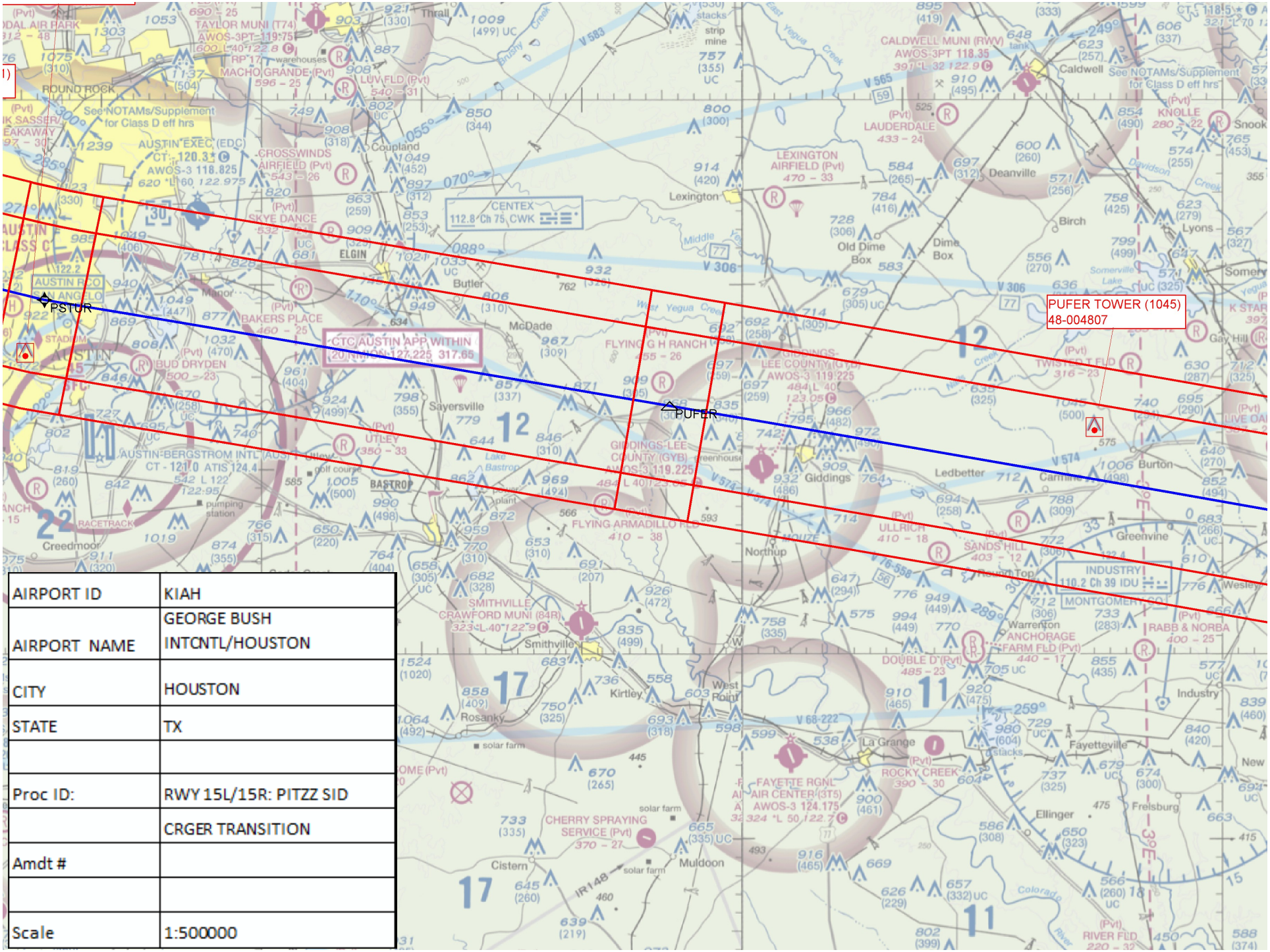

AIRPORT ID	KIAH
AIRPORT NAME	GEORGE BUSH INTCNTL/HOUSTON
CITY	HOUSTON
STATE	TX
Proc ID:	RWY 15L/15R: PITZZ SID
	CRGER TRANSITION
Amdt #	
Scale	1:500000

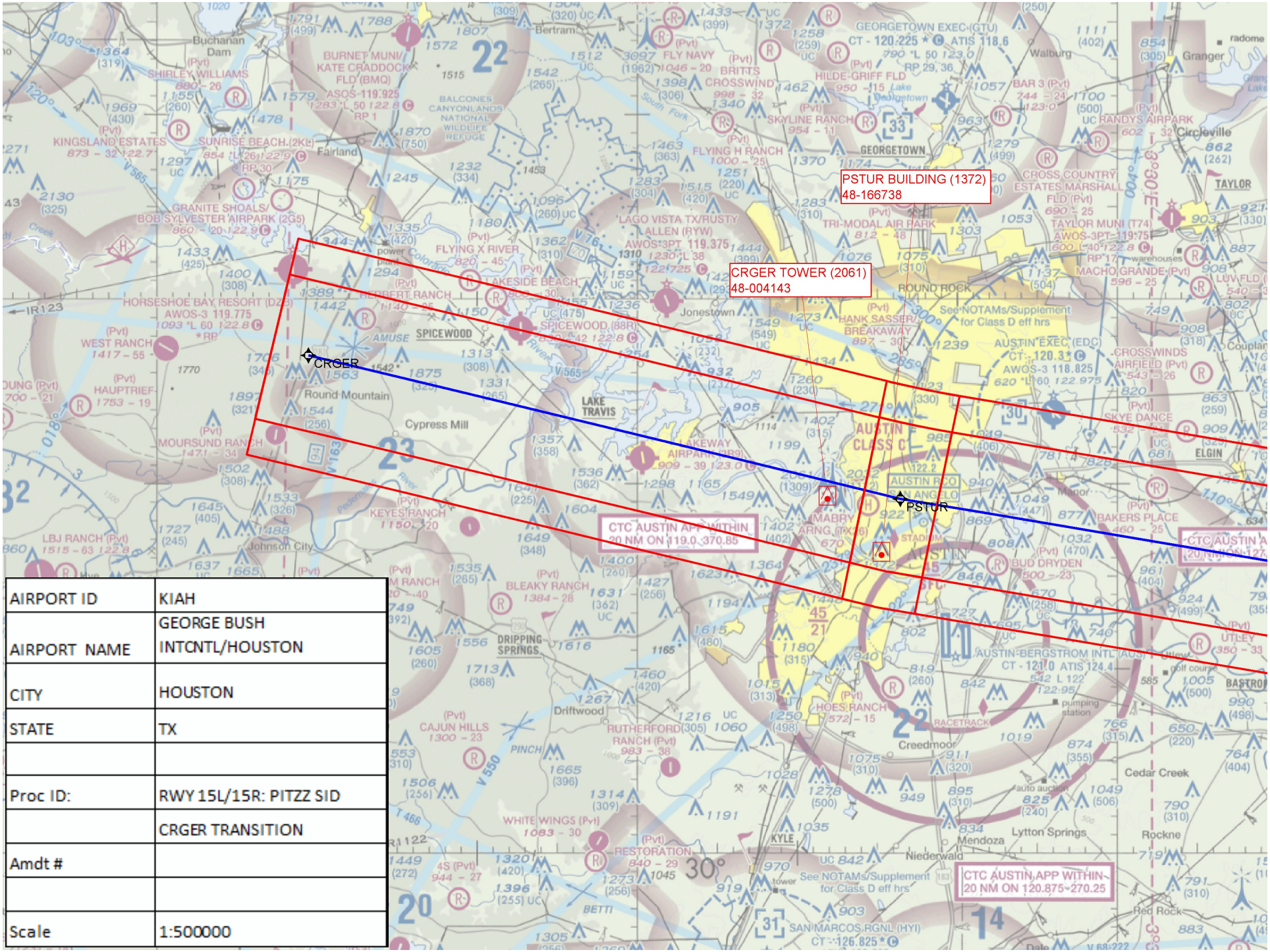

AIRPORT ID	KIAH
AIRPORT NAME	GEORGE BUSH INTCNTL/HOUSTON
CITY	HOUSTON
STATE	TX
Proc ID:	RWY 15L/15R: PITZZ SID
	CRGER TRANSITION
Amdt #	
Scale	1:500000

NM 7 14 21 28 35 42 49 56 63 70

FT 42000 84000 126000 168000 210000 252000 294000 336000 378000 420000

fpospn | pitzz1 (PROD) | 11 Jun 2013 06:57:35 | 1" = 41666.7 feet (MAP)

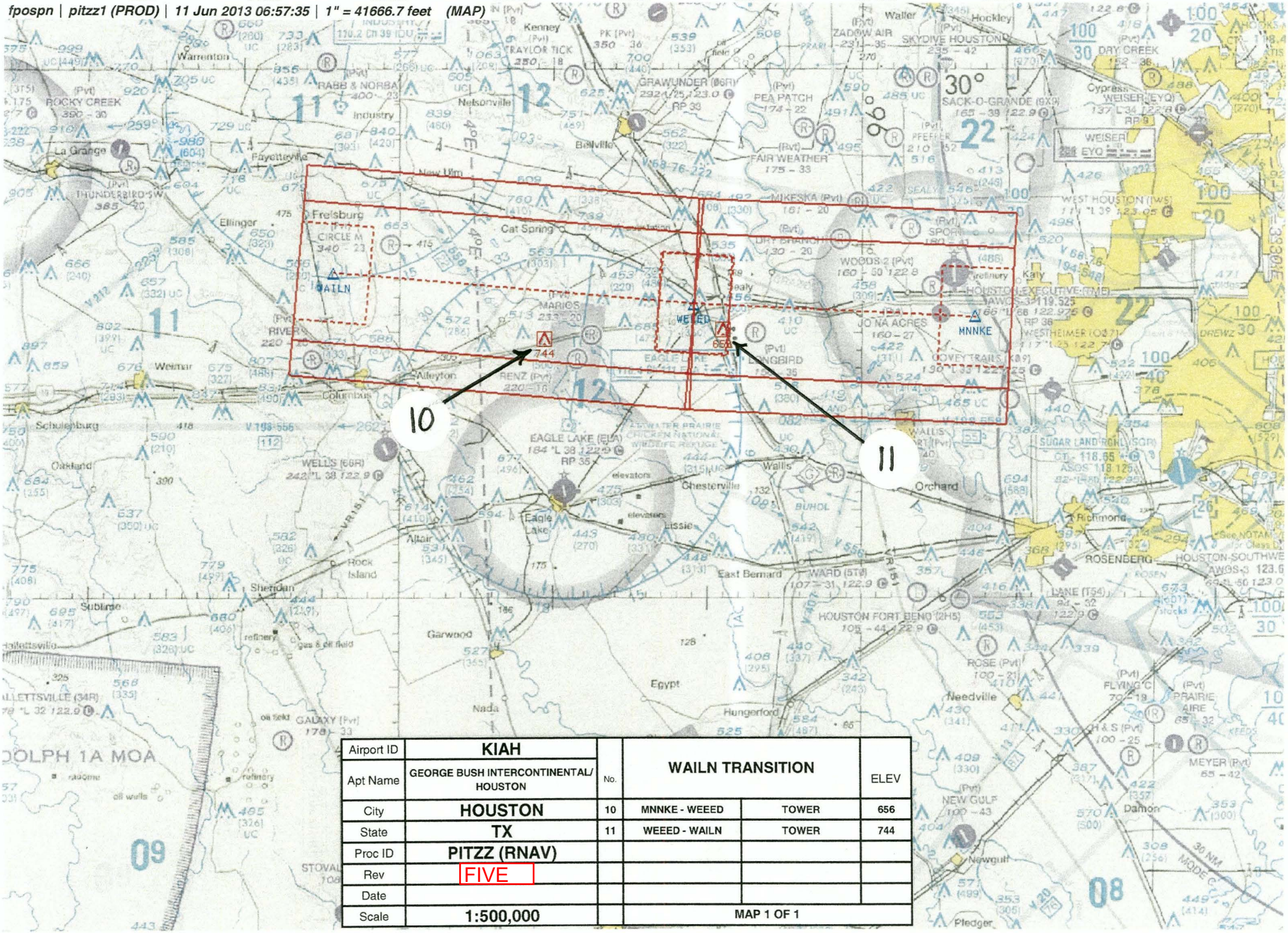

Airport ID	KIAH		WAILN TRANSITION		ELEV
Apt Name	GEORGE BUSH INTERCONTINENTAL/ HOUSTON	No.			
City	HOUSTON	10	MNNKE - WEEED	TOWER	656
State	TX	11	WEEED - WAILN	TOWER	744
Proc ID	PITZZ (RNAV)				
Rev	FIVE				
Date					
Scale	1:500,000		MAP 1 OF 1		

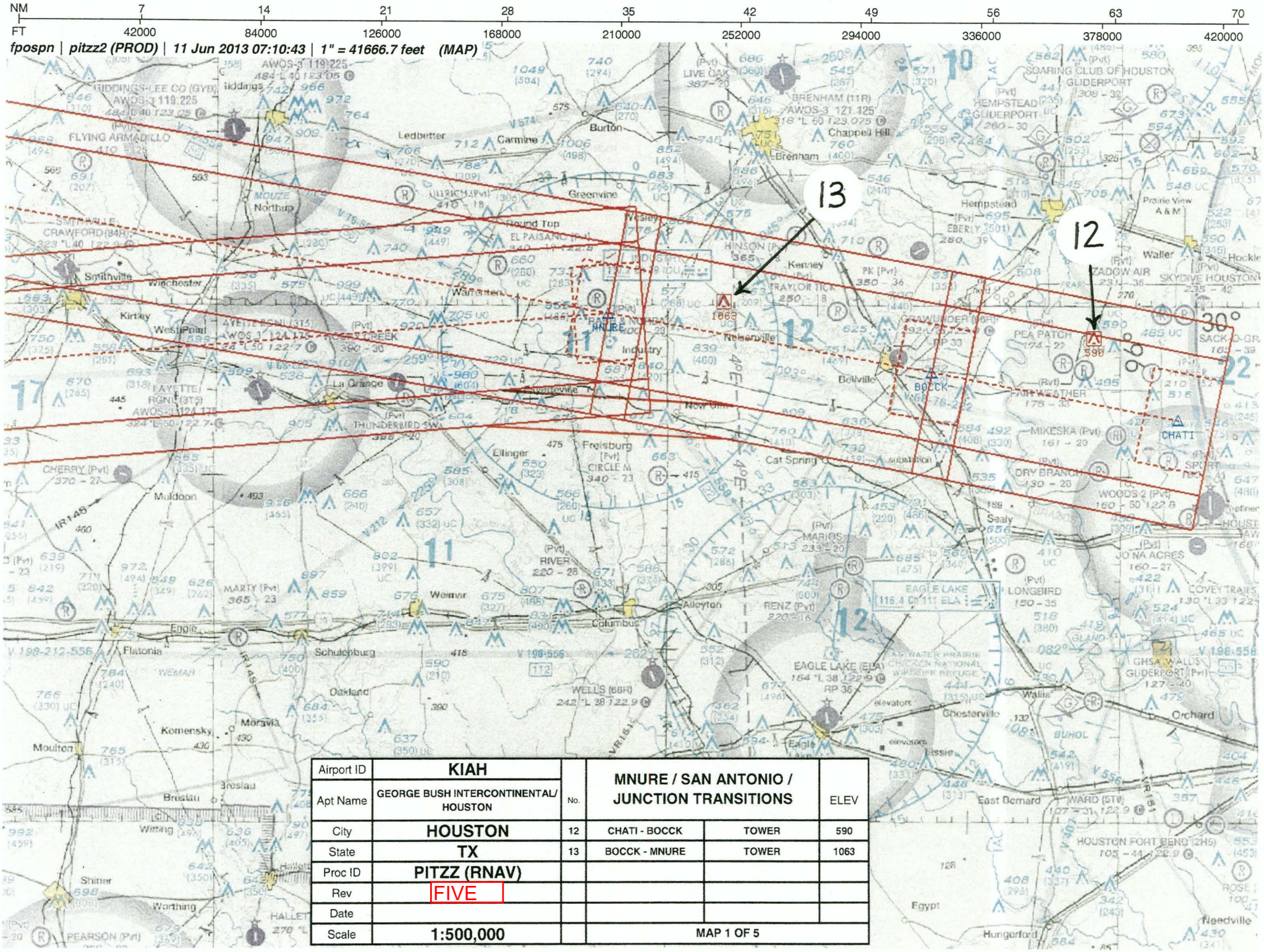

Airport ID	KIAH		MNURE / SAN ANTONIO / JUNCTION TRANSITIONS		ELEV
Apt Name	GEORGE BUSH INTERCONTINENTAL/ HOUSTON	No.			
City	HOUSTON	12	CHATI - BOCCK	TOWER	590
State	TX	13	BOCCK - MNURE	TOWER	1063
Proc ID	PITZZ (RNAV)				
Rev	FIVE				
Date					
Scale	1:500,000		MAP 1 OF 5		

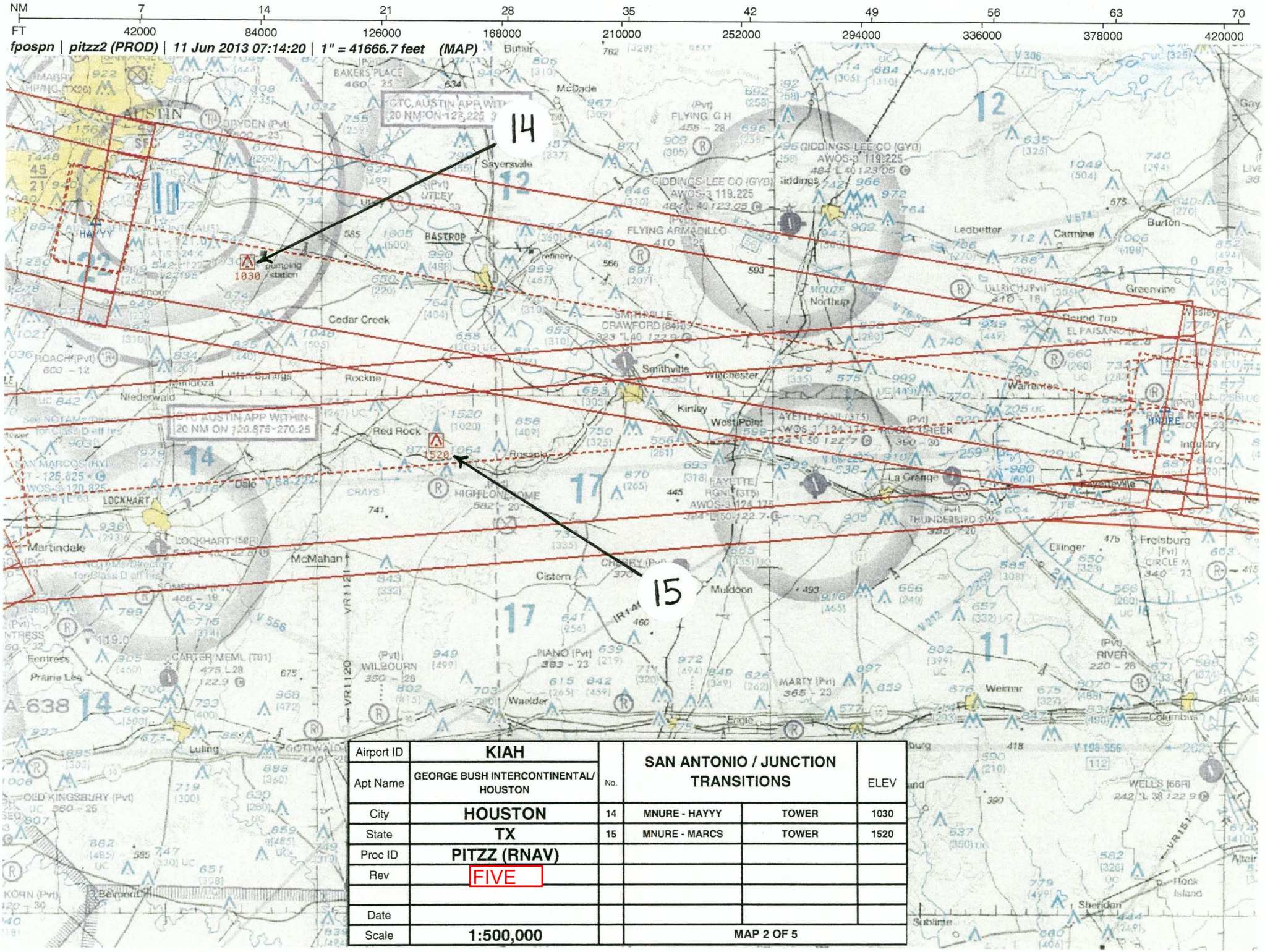

Airport ID	KIAH		SAN ANTONIO / JUNCTION TRANSITIONS		
Apt Name	GEORGE BUSH INTERCONTINENTAL/ HOUSTON	No.			ELEV
City	HOUSTON	14	MNURE - HAYYY	TOWER	1030
State	TX	15	MNURE - MARCS	TOWER	1520
Proc ID	PITZZ (RNAV)				
Rev	FIVE				
Date					
Scale	1:500,000		MAP 2 OF 5		

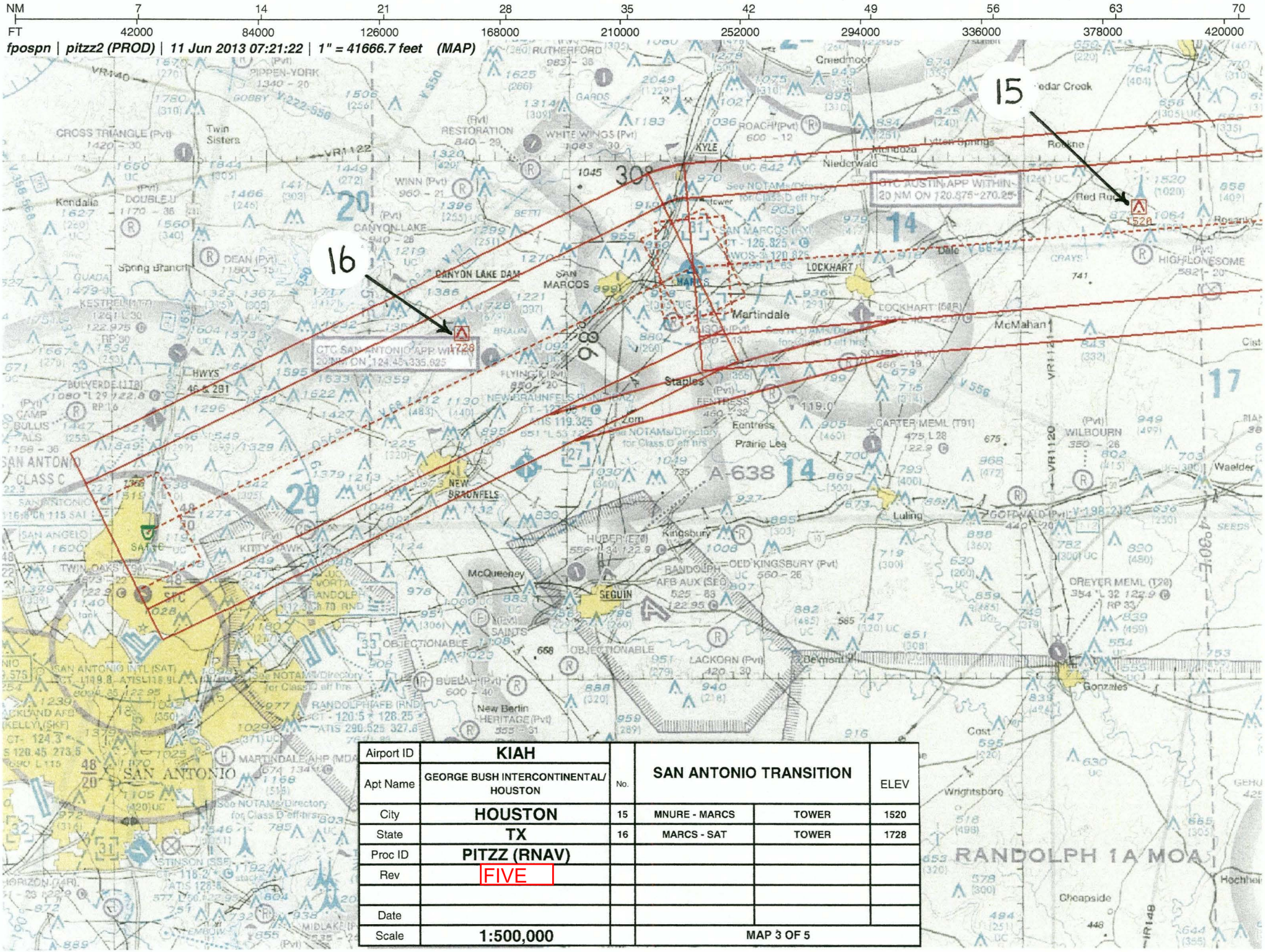

Airport ID	KIAH		SAN ANTONIO TRANSITION		
Apt Name	GEORGE BUSH INTERCONTINENTAL/ HOUSTON	No.			ELEV
City	HOUSTON	15	MNURE - MARCS	TOWER	1520
State	TX	16	MARCS - SAT	TOWER	1728
Proc ID	PITZZ (RNAV)				
Rev	FIVE				
Date					
Scale	1:500,000		MAP 3 OF 5		