

Flight Procedures Cover Page	Task Action: Abbreviated Amendment	Task Type: IAP	Estimated Chart Date: 12/26/2024	APWS Task ID: 12DD5FD83ECC4BA0BDB2C1B8F8AFF25A	APWS Project ID: 17D71D208D1442C1B0A097C09D16DE99
Procedure: RNAV (GPS) RWY 5 AMDT 1E		Enroute: NO	Specialist: Gonzales, Emmanuel		Agreement Number:
Airport ID: KOBÉ			Airport City: OKEECHOBEE		State: FL
Facility ID:	Facility Type:	Flight Inspection Remark Type:			

Procedure Comments:

ACTIVE DATA USED FOR KOBÉ ARPT AND RWY.

PROCESSED IAW TECHNICAL SUPPORT GROUP (AJF-17) MEMO DATED 07/07/2021 GUIDANCE FOR PROCEDURAL CHANGES REQUIRING FLIGHT INSPECTION/VALIDATION.

CANCEL NOTAM 3/4832 UPON PUBLICATION.

CONTACT: ERIC SUSKI, 405.954.7331.

Digitally signed by
ERIC N SUSKI
Oct 10, 2024

QUALITY
26
CHECKED

QUALITY
41
CHECKED

WAAS CH 53517 W05A	APP CRS 051°	Rwy Idg TDZE Apt Elev	5000 34 34
--	------------------------	-----------------------------	---------------------------------------

OLD

RNAV (GPS) RWY 5

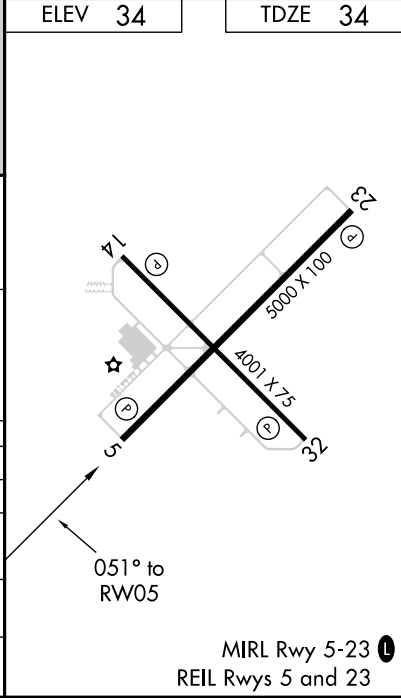
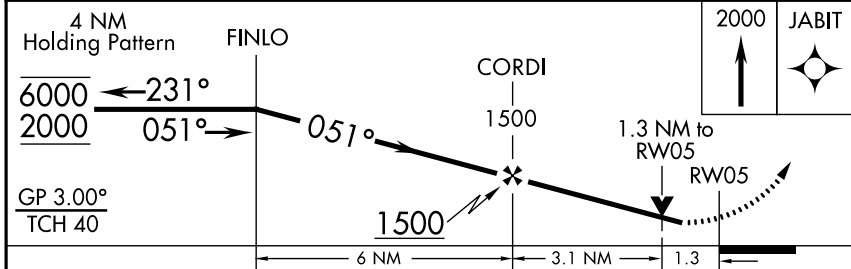
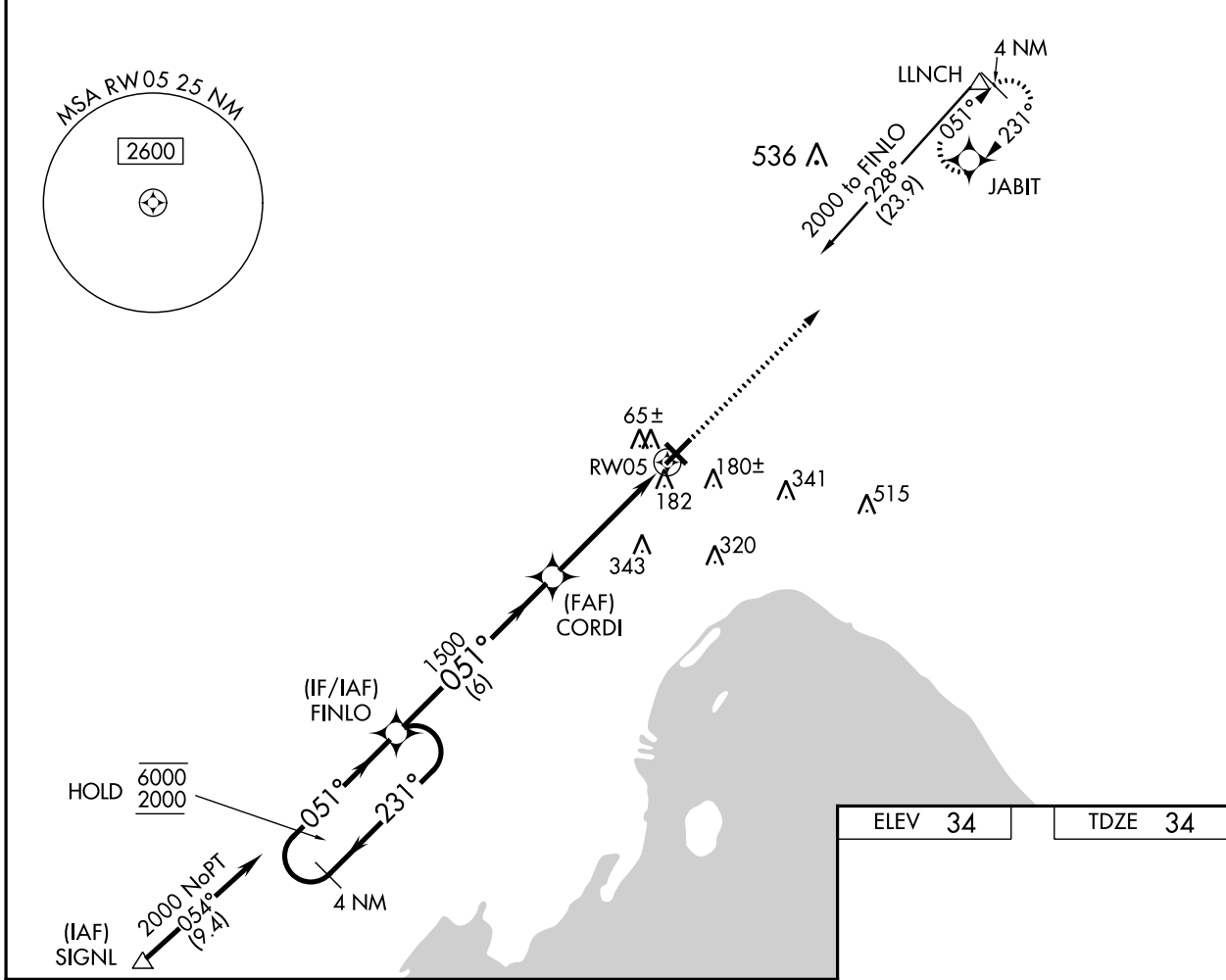
OKEECHOBEE COUNTY (OBE)

RNP APCH - GPS.

⚠ Circling Rwy 14, 23, 32 NA at night. Rwy 5 helicopter visibility reduction below $\frac{3}{4}$ SM NA. For uncompensated Baro-VNAV systems, LNAV/VNAV NA below -15°C or above 54°C.

MISSED APPROACH: Climb to 2000 direct JABIT and hold.

AWOS-3 118.675	MIAMI CENTER 132.25 370.9	UNICOM 123.0 (CTAF) ①
--------------------------	-------------------------------------	---------------------------------



CATEGORY	A	B	C	D
LPV DA		284- $\frac{3}{4}$	250 (300- $\frac{3}{4}$)	
LNAV/VNAV DA		455-1 $\frac{1}{4}$	421 (500-1 $\frac{1}{4}$)	
LNAV MDA	480-1	446 (500-1)	480-1 $\frac{3}{8}$	446 (500-1 $\frac{3}{8}$)
ⓐ CIRCLING	500-1	466 (500-1)	660-1 $\frac{3}{4}$ 626 (700-1 $\frac{3}{4}$)	660-2 626 (700-2)

SE-3, 13 JUN 2024 to 11 JUL 2024

SE-3, 13 JUN 2024 to 11 JUL 2024