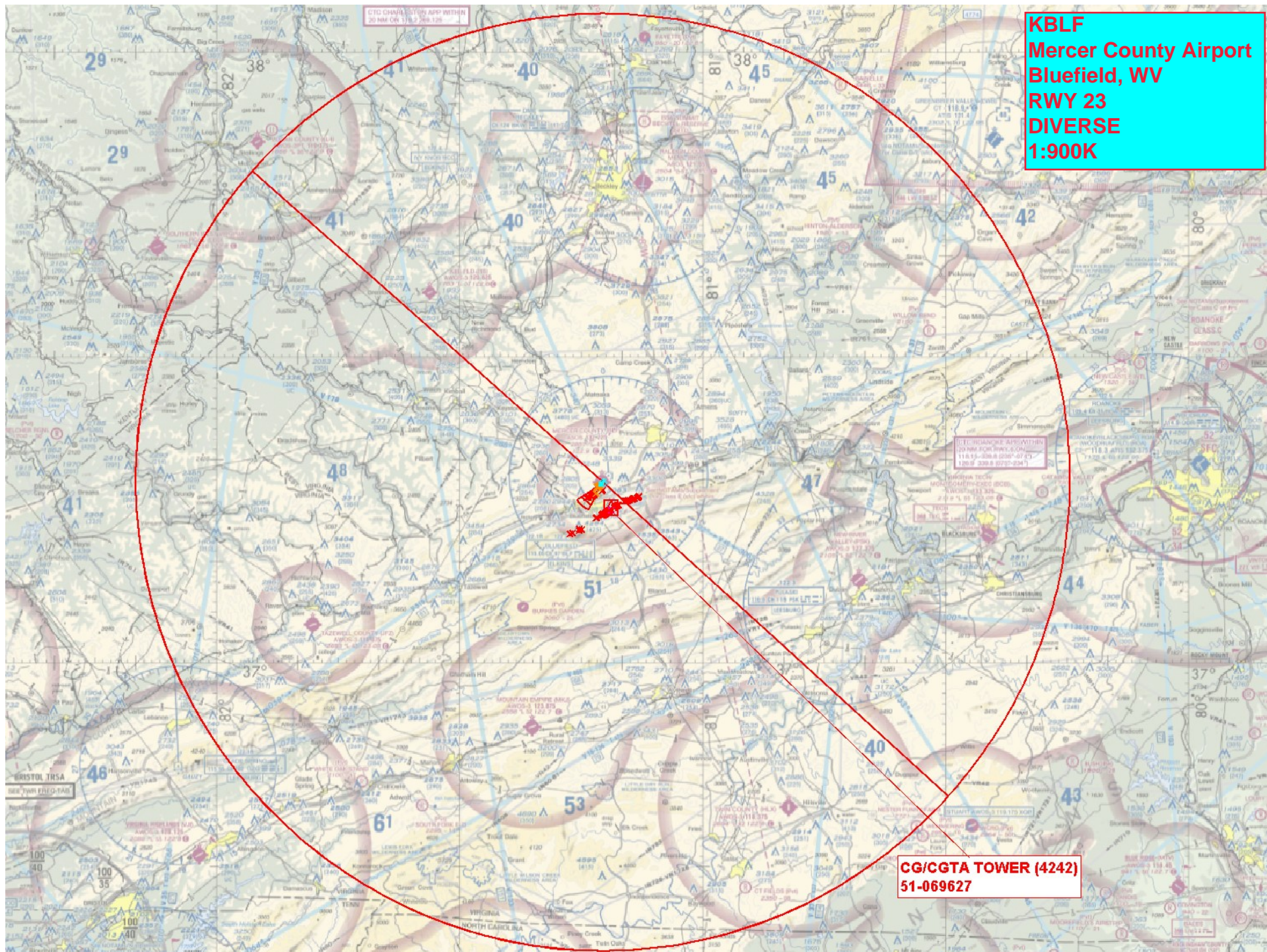


Flight Procedures Cover Page	Task Action: FLIGHT CHECK	Task Type: Graphical DP	Estimated Chart Date: 10/02/2025	APWS Task ID: 139FA4412D134267B41CBB1C558CABB1	APWS Project ID: D505BD88DFD049EE9527429C06F7733B
Procedure: BLUEFIELD ONE DEPARTURE		Enroute: YES	Specialist: Keefer, John		Agreement Number:
Airport ID: KBLF			Airport City: BLUEFIELD		State: WV
Facility ID:	Facility Type:	Flight Inspection Remark Type: New FC Slot			
<div>Procedure Comments: Active airport data used. New procedure. Contact Casimir Tabaka 405-954-7931</div>					
<div><div>QUALITY 38 CHECKED</div><div>QUALITY 23 CHECKED</div></div>					



KBLF
Mercer County Airport
Bluefield, WV
RWY 23
DIVERSE
1:900K

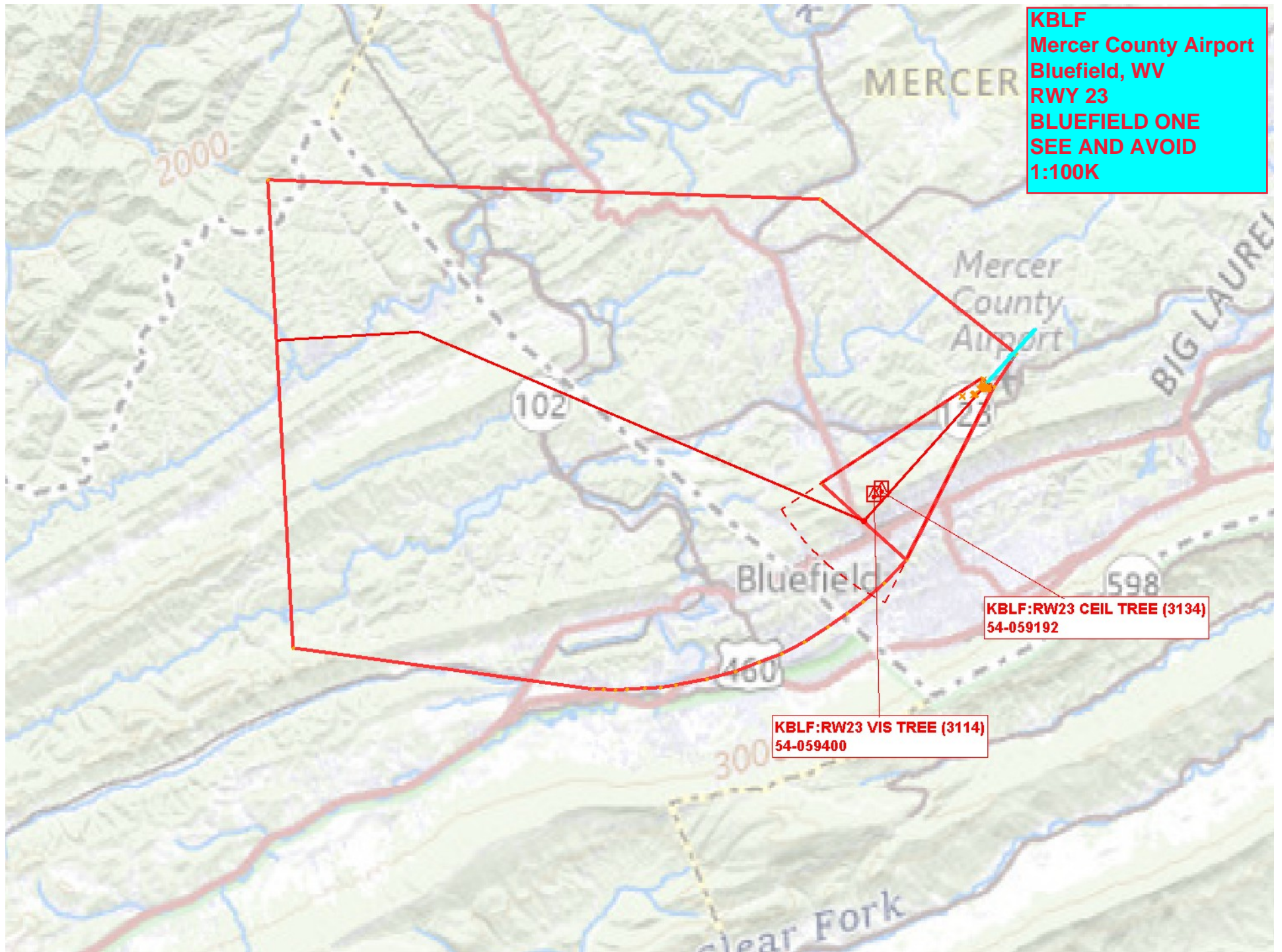
CG/CGTA TOWER (4242)
51-069627

CTO CHARLESTON APP WITHIN
20 NM OR 118.2 266.125

CTO CHARLESTON APP WITHIN
20 NM OR 118.2 266.125

BRETEL THSA
NEW TWR FREQ 118.1

KBLF
Mercer County Airport
Bluefield, WV
RWY 23
BLUEFIELD ONE
SEE AND AVOID
1:100K

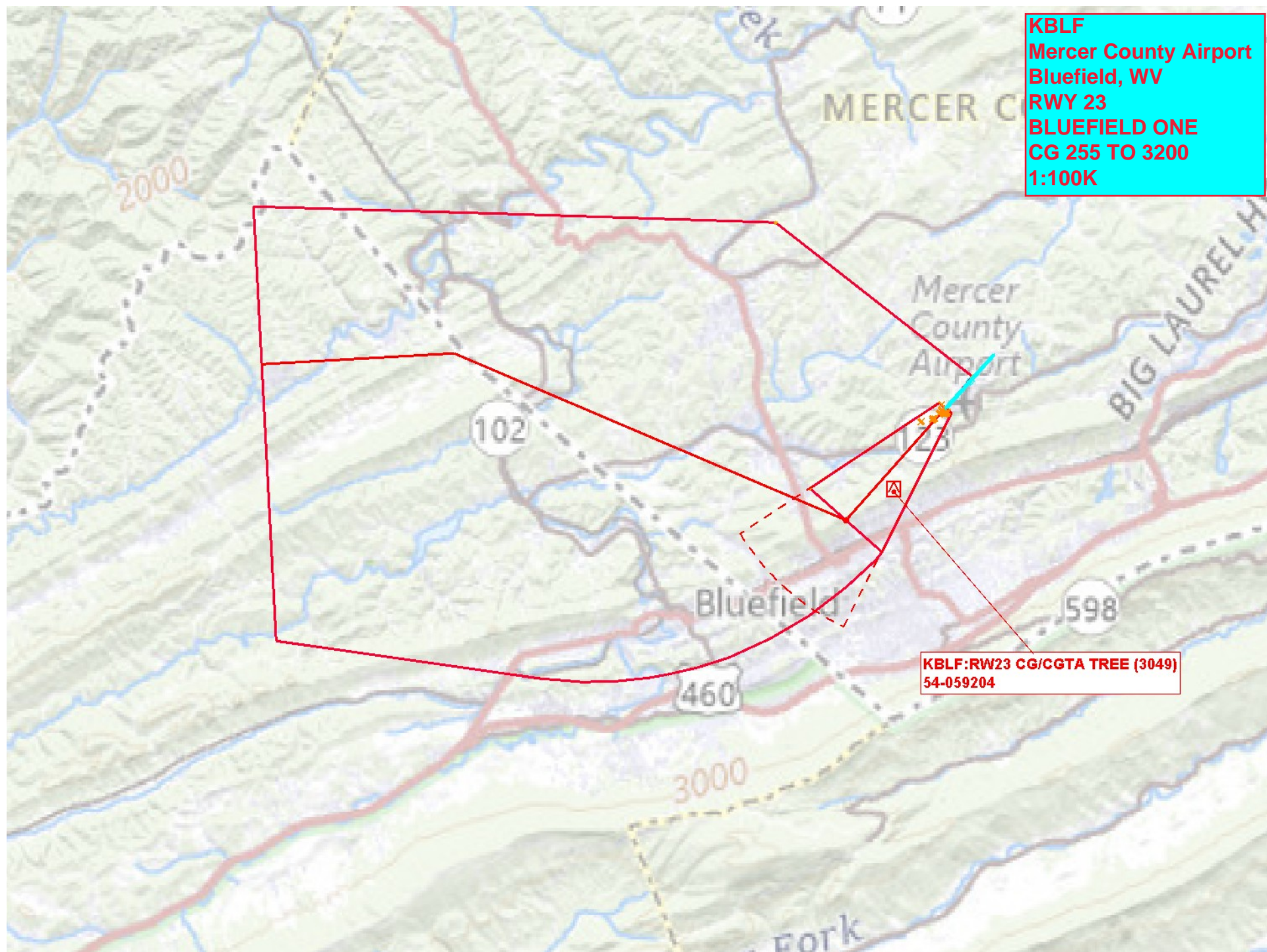


**KBLF:RW23 CEIL TREE (3134)
54-059192**

KBLF:RW23 VIS TREE (3114)
54-059400

KBLF:RW23 VIS TREE (3114)
54-059400

KBLF
Mercer County Airport
Bluefield, WV
RWY 23
BLUEFIELD ONE
CG 255 TO 3200
1:100K



KBLF:RW23 CG/CGTA TREE (3049)
54-059204

KBLF
Mercer County Airport
Bluefield, WV
RWY 23
BLUEFIELD ONE
255 CG TO 3200
1:500K

KBLF:RW23 CG/CGTA TREE (3049)
54-059204

