

Flight Procedures Cover Page	Task Action: P-NOTAM	Task Type: IAP	Estimated Chart Date: 09/03/2026	APWS Task ID: 1913BA9A07E14C949B10304EBBD353CD	APWS Project ID: A926160601D346D998FAA5E3403B728C
Procedure: RNAV (GPS) RWY 8 ORIG-C		Enroute: NO	Specialist: Johnson, Timothy		Agreement Number:
Airport ID: KDRM			Airport City: DRUMMOND ISLAND		State: MI
Facility ID:	Facility Type:	Flight Inspection Remark Type:			

**Procedure Comments:**

Visibility Initiative (Garmin) - Update IAP visibility minimums IAW Order 8260.3, Chapter 3, Section 3-3. Visibility Minimums.

PROCESSED IAW TECHNICAL SUPPORT GROUP (AJF-17) MEMO DATED 07/07/2021, SUBJECT: GUIDANCE FOR PROCEDURAL CHANGES REQUIRING FLIGHT INSPECTION/VALIDATION.

CONTACT: CASEY HILL (405) 954-0624.



APP CRS <b>079°</b>	Rwy Idg TDZE Apt Elev	<b>3350</b> <b>661</b> <b>668</b>
------------------------	-----------------------------	---

# RNAV (GPS) RWY 8

DRUMMOND ISLAND (DRM)

RNP APCH.

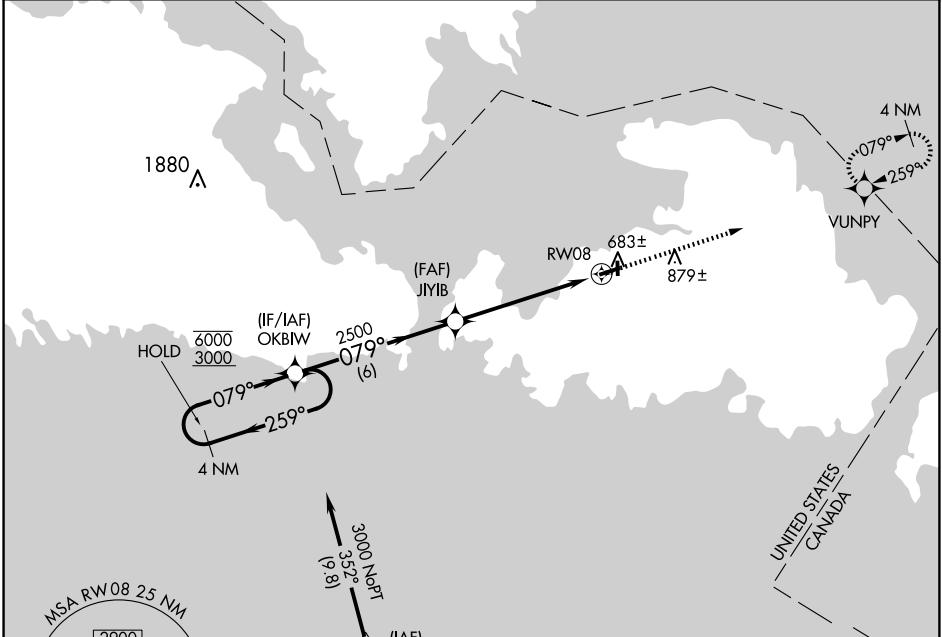
**▼** Rwy 8 helicopter visibility reduction below 1 SM NA.  
Procedure NA at night. Circling to Rwy 1-19 NA.

MISSED APPROACH: Climb to 2500 direct VUNPY and hold.

AWOS-3  
**118.325**

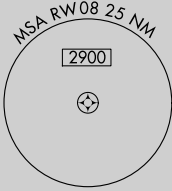
TORONTO CENTER  
**132.65 344.5**

UNICOM  
**122.8 (CTAF) 0**



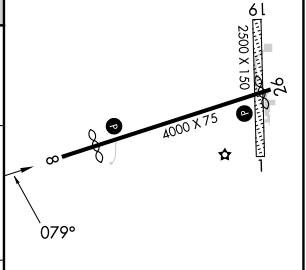
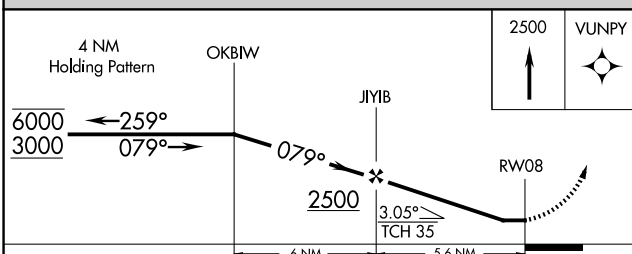
EC-1, 19 FEB 2026 to 19 MAR 2026

EC-1, 19 FEB 2026 to 19 MAR 2026



Procedure NA for arrivals at REEFY on V45 southbound.

ELEV 668	TDZE 661
----------	----------



CATEGORY	A	B	C	D
LNVA MDA	1120-1	459 (500-1)	1120-1½ 459 (500-1½)	NA
CIRCLING	1160-1	492 (500-1)	1240-1½ 572 (600-1½)	NA

MIRL Rwy 8-26 0