

Flight Procedures Cover Page	Task Action: Abbreviated Amendment	Task Type: IAP	Estimated Chart Date: 03/19/2026	APWS Task ID: 1BAA4C82D86844CD92D2D042FE48D248	APWS Project ID: F54EAA41A97F4603A2F2D5AB8B331E64
Procedure: RNAV (GPS) RWY 32 AMDT 0A		Enroute: NO	Specialist: Smith, Bryant		Agreement Number:
Airport ID: 07A			Airport City: UNION SPRINGS		State: AL
Facility ID:	Facility Type:	Flight Inspection Remark Type:			

Procedure Comments:

ACTIVE AIRNAV AIRPORT DATA USED.

CANCELS NOTAM SUBMITTED BY FLIGHT CHECK:

!FDC 4/1558 07A IAP FRANKLIN FLD, UNION SPRINGS, AL. RNAV (GPS) RWY 32, ORIG... DELETE: DESCENT ANGLE 3.39/TCH 50. PROFILE NOTE: VISUAL SEGMENT - OBSTACLES. 2410211253-2610211253EST

PROCESSED IAW TECHNICAL SUPPORT GROUP (AJF-17) MEMO DATED 07/07/2021, SUBJECT: GUIDANCE FOR PROCEDURAL CHANGES REQUIRING FLIGHT INSPECTION/VALIDATION

CONTACT: ROB HAMILTON A433 MANAGER, 405-954-4608

QUALITY
10
CHECKED

QUALITY
29
CHECKED

APP CRS	Rwy Idg	5002
320°	TDZE	301
	Apt Elev	301

OLD

RNAV (GPS) RWY 32
FRANKLIN FLD (Ø7A)

RNP APCH - GPS.

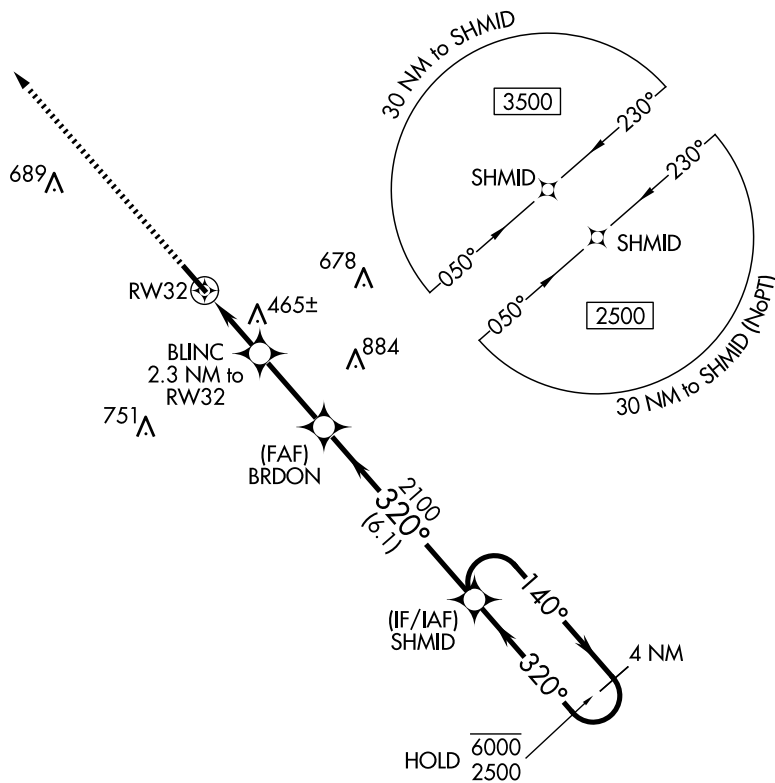
▼ Rwy 32 helicopter visibility reduction below 1 SM NA.
▲ NA Procedure NA at night. Use Troy altimeter setting.

MISSED APPROACH: Climb to 3500 direct COVLI and hold.

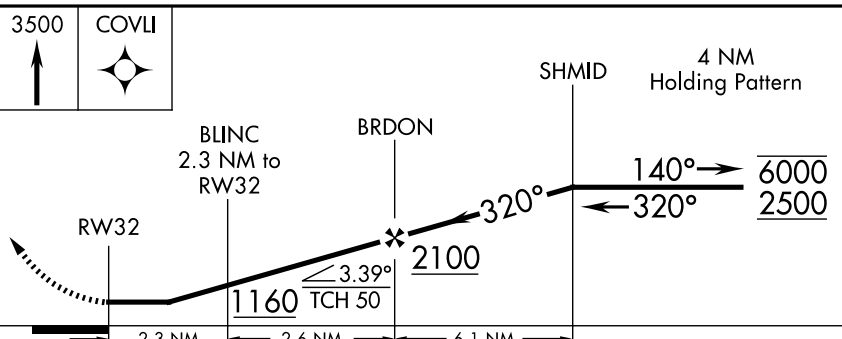
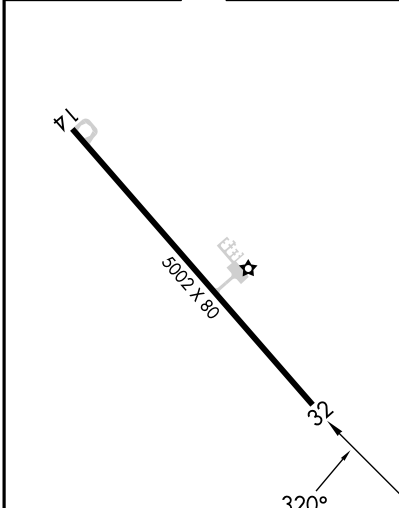
TOI ASOS 120.925	MONTGOMERY APP CON ★ 121.2 269.05	UNICOM 122.8 (CTAF) 0
----------------------------	---	---------------------------------



OLD



ELEV 301	TDZE 301
----------	----------



CATEGORY	A	B	C	D
LNAV MDA	780-1	479 (500-1)	780-1 ³ / ₈	479 (500-1 ³ / ₈)
CIRCLING	840-1	539 (600-1)	900-1 ¹ / ₂ 599 (600-1 ¹ / ₂)	1060-2 ¹ / ₂ 759 (800-2 ¹ / ₂)

SE-4, 07 AUG 2025 to 04 SEP 2025

SE-4, 07 AUG 2025 to 04 SEP 2025