Flight Procedures Cover Page	Task Action: P-NOTAM	Task Type: IAP	Estimated Chart Date: 11/04/2021	APWS Task ID: 1F887A0FFF7448ECB218C79611046A87	APWS Project ID: BCF643B1083245C8A3AA8068E3EA5D38
Procedure: RNAV (GPS) RWY 25 AMDT 1B		**Enroute:** NO	**Specialist:** Miller, Ralph		**Agreement Number:**
Airport ID: KFDY			**Airport City:** FINDLAY		**State:** OH
Facility ID:	**Facility Type:**	**Flight Inspection Remark Type:**			

Procedure Comments:

P-NOTAM.

ORDER 8260.3, CHAPTER 2, NEW CIRCLING CRITERIA APPLIED

ACTIVE DATA USED.

CONTACT JASON KRETSCHMER, AJV-A421, 405-954-5077.

QUALITY 9 CHECKED

QUALITY 47 CHECKED

Digitally signed by
JASON KRETSCHMER
Sep 01, 2021

WAAS CH 56405 W25A	APP CRS 254°	Rwy ldg 4558 TDZE 812 Apt Elev 813

OLD

RNAV (GPS) RWY 25
FINDLAY (FDY)

RNP APCH

For uncompensated Baro-VNAV systems, LNAV/VNAV NA below -16°C or above 47°C. Baro-VNAV and VDP NA when using Lima Allen County altimeter setting. When local altimeter setting not received, use Lima Allen County altimeter setting: increase all DAs/MDAs 80 feet; increase LPV visibility ⅛ SM all Cats; increase LNAV Cat C/D and Circling Cat C/D visibility ¼ SM.

MISSED APPROACH: Climb to 2500 direct PURIC and hold.

ASOS	TOLEDO APP CON	UNICOM
132.85	120.8 317.55	122.725 (CTAF) L

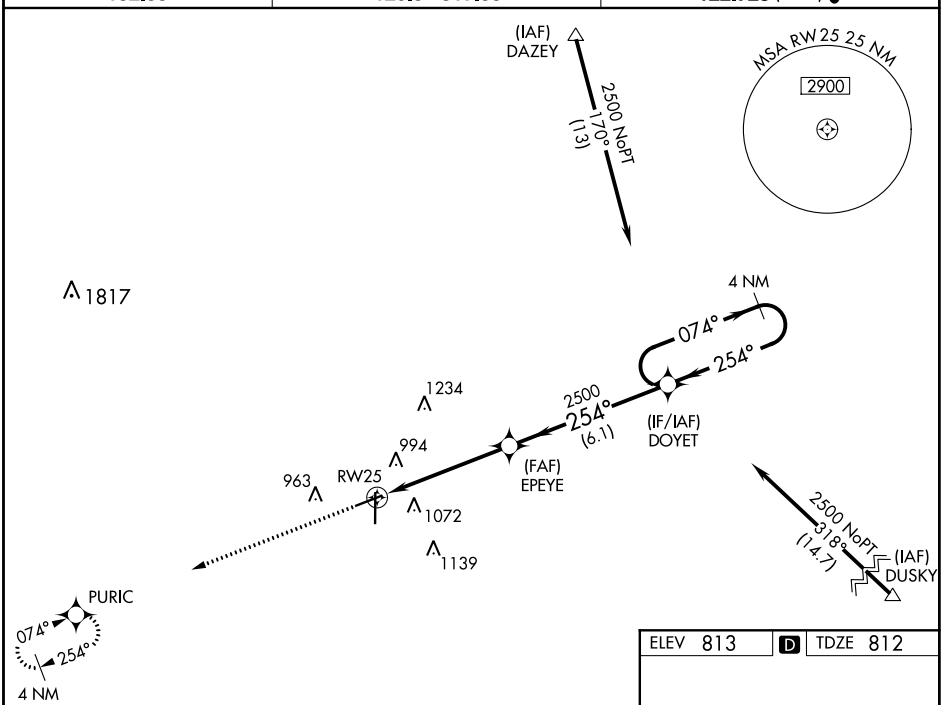

ELEV 813	D	TDZE 812

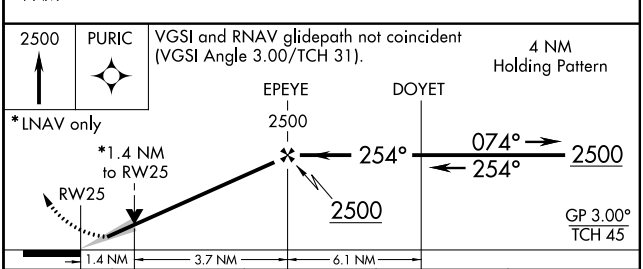

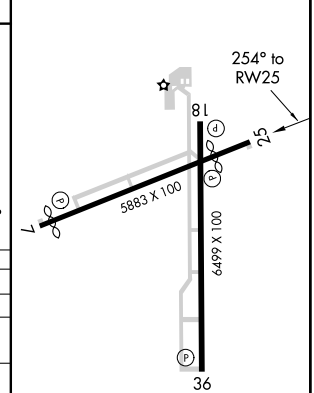

CATEGORY	A	B	C	D
LPV DA	1116-1 304 (400-1)			
LNAV/VNAV DA	1411-2 599 (600-2)			
LNAV MDA	1280-1 468 (500-1)		1280-1⅜ 468 (500-1⅜)	1280-1½ 468 (500-1½)
CIRCLING	1440-1 627 (700-1)		1440-1¾ 627 (700-1¾)	1440-2 627 (700-2)

HIRL Rwys 7-25 and 18-36 L
REIL Rwys 7, 25 and 36 L

EC-2, 21 MAY 2020 to 18 JUN 2020

EC-2, 21 MAY 2020 to 18 JUN 2020
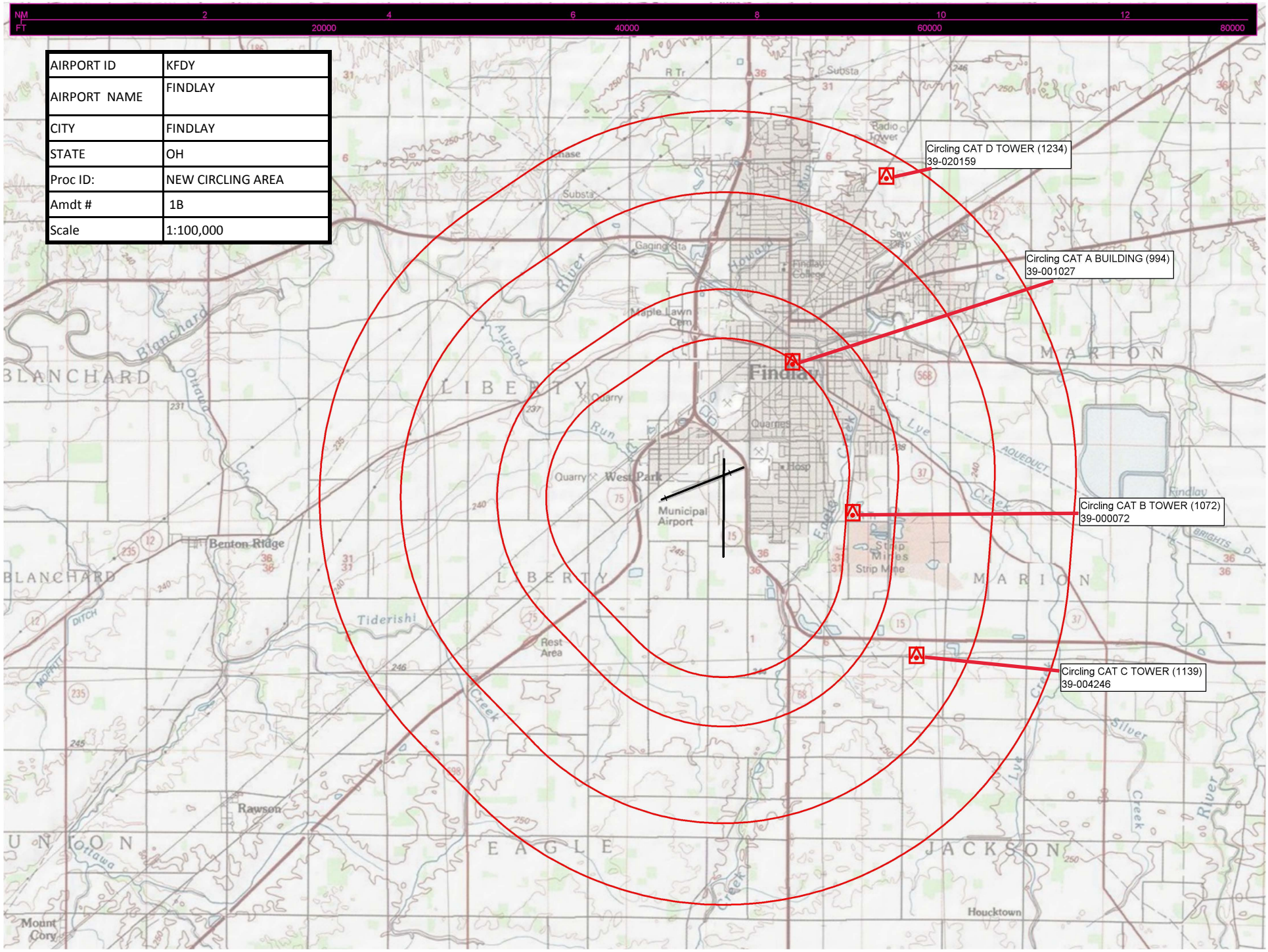
AIRPORT ID	KFDY
AIRPORT NAME	FINDLAY
CITY	FINDLAY
STATE	OH
Proc ID:	NEW CIRCLING AREA
Amdt #	1B
Scale	1:100,000