

Flight Procedures Cover Page	Task Action: P-NOTAM	Task Type: IAP	Estimated Chart Date: 07/09/2026	APWS Task ID: 1FB277FC0890413DB45C875D60747F89	APWS Project ID: 03D81CD4572C4647A5145FCDF9537FBD
Procedure: RNAV (GPS) RWY 8 ORIG-E		Enroute: NO	Specialist: Johnson, Timothy		Agreement Number:
Airport ID: KAXV			Airport City: WAPAKONETA		State: OH
Facility ID:	Facility Type:	Flight Inspection Remark Type:			

Procedure Comments:

Visibility Initiative (Garmin) - Update IAP visibility minimums IAW Order 8260.3, Chapter 3, Section 3-3. Visibility Minimums.

PROCESSED IAW TECHNICAL SUPPORT GROUP (AJF-17) MEMO DATED 07/07/2021, SUBJECT: GUIDANCE FOR PROCEDURAL CHANGES REQUIRING FLIGHT INSPECTION/VALIDATION.

CONTACT: CASEY HILL (405) 954-0624.

QUALITY
6 SN 2/26/26
CHECKED

QUALITY
29
CHECKED

OLD

WAPAKONETA, OHIO

AL-6065 (FAA)

24137

APP CRS	Rwy Idg	4802
081°	TDZE	912
	Apt Elev	912

RNAV (GPS) RWY 8

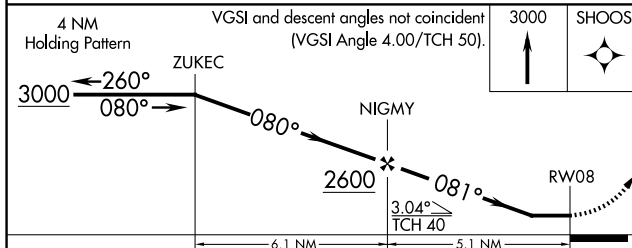

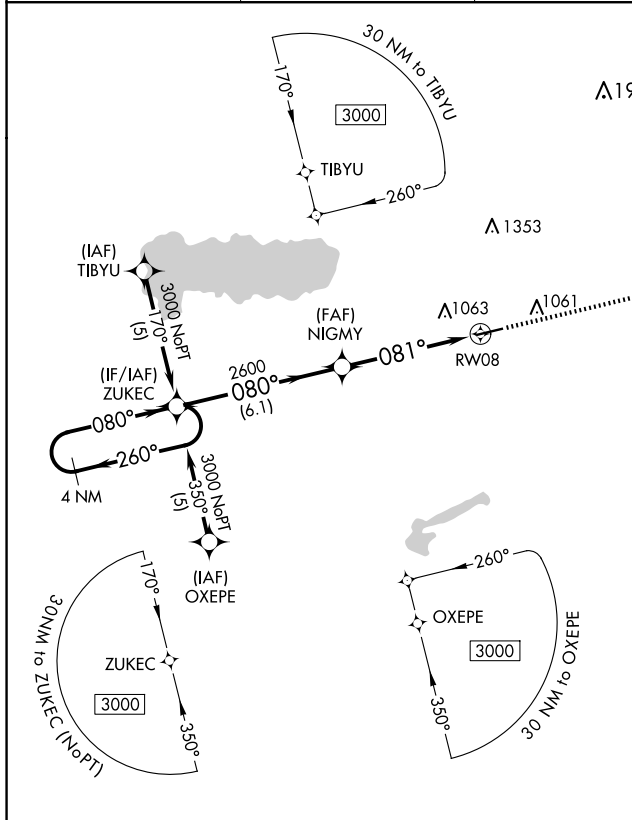
NEIL ARMSTRONG (AXV)

RNP APCH - GPS.

NA Rwy 8 helicopter visibility reduction below 1 SM NA. When local altimeter setting not received, use Lima altimeter setting and increase all MDAs 60 feet and visibility Cat C 1/8 SM. Procedure NA at night.

MISSED APPROACH: Climb to 3000 direct SHOOS and hold.

AWOS-3PT 128.325	COLUMBUS APP CON 134.45 294.5	UNICOM 122.8 (CTAF)	122.7
----------------------------	---	-------------------------------	--------------



CATEGORY	A	B	C	D
LNAV MDA	1380-1	468 (500-1)	1380-1 1/4 468 (500-1 1/4)	NA

MIRL Rwy 8-26

REIL Rws 8 and 26

WAPAKONETA, OHIO
Orig-D 07SEP23

40°30'N-84°18'W

NEIL ARMSTRONG (AXV)

RNAV (GPS) RWY 8

EC-2, 19 FEB 2026 to 19 MAR 2026

EC-2, 19 FEB 2026 to 19 MAR 2026