

Flight Procedures Cover Page	Task Action: FLIGHT CHECK	Task Type: IAP	Estimated Chart Date: 07/09/2026	APWS Task ID: 1FC9800C408E498C82EC5532E9D3A8E0	APWS Project ID: 8378F85584CD4AAD853D5B1534A12482
Procedure: RNAV (GPS) RWY 07 AMDT 0D		Enroute: NO	Specialist: Hardison, Dustin		Agreement Number:
Airport ID: 8D4			Airport City: SPARTA		State: MI
Facility ID:	Facility Type:	Flight Inspection Remark Type: New FC Slot			

Procedure Comments:  
PROCEDURE DEVELOPED WITH ACTIVE AIRNAV DATA.

Contact Rake McGraw AJV-A422  
(405)597-8711





APP CRS	Rwy Ldg	<b>4033</b>
<b>066°</b>	TDZE	<b>775</b>
	Apt Elev	<b>775</b>

**OLD**

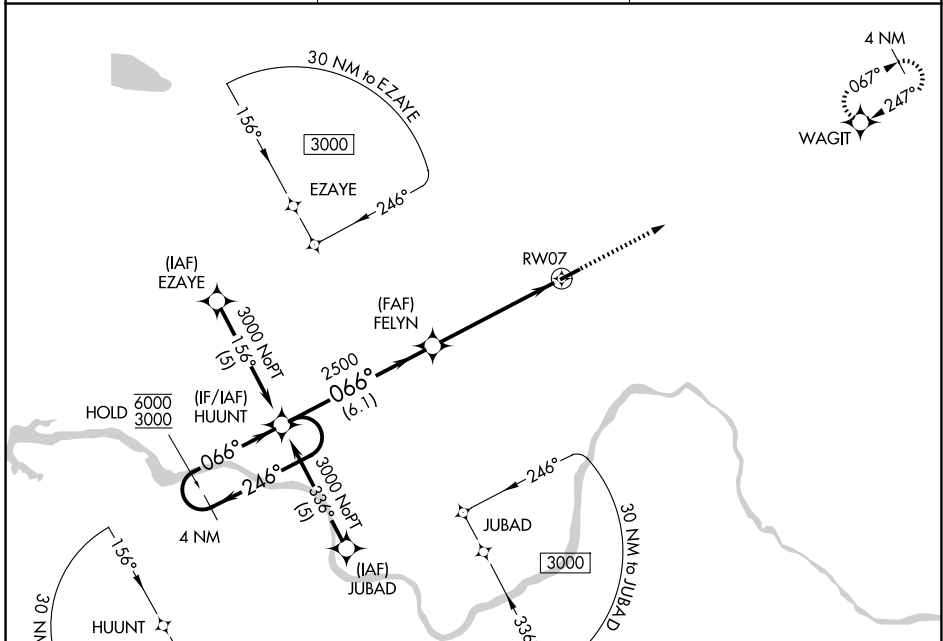
**RNAV (GPS) RWY 7**  
PAUL C MILLER/SPARTA (8D4)

RNP APCH - GPS.

**▼** Rwy 7 helicopter visibility reduction below 1 SM NA. When local altimeter setting not received, use GRR altimeter setting. Straight-in and Circling Rwy 7 NA at night.  
**▲**

MISSED APPROACH: Climb to 3000 direct WAGIT and hold.

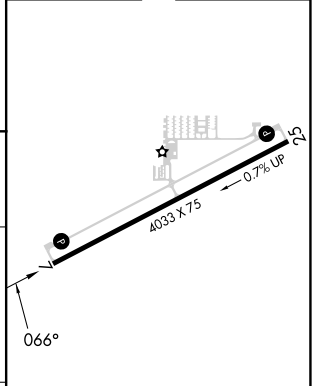
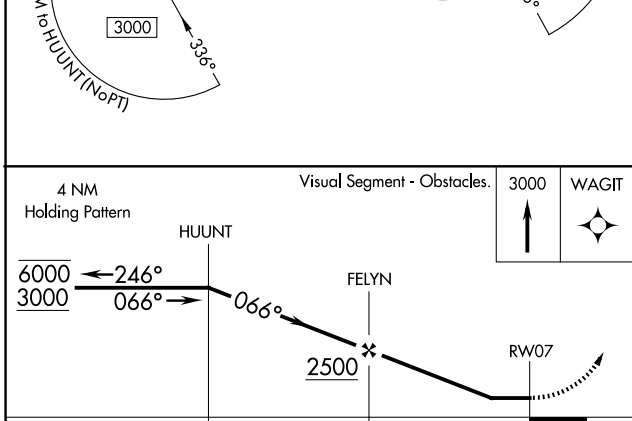
AWOS-3PT <b>126.65</b>	GREAT LAKES APP CON * <b>124.6 257.6</b>	UNICOM <b>122.8 (CTAF) 0</b>
---------------------------	---	---------------------------------



EC-1, 22 JAN 2026 to 19 FEB 2026

EC-1, 22 JAN 2026 to 19 FEB 2026

ELEV 775	TDZE 775
----------	----------



CATEGORY	A	B	C	D
LNAV MDA	1380-1	605 (700-1)		NA
CIRCLING	1380-1	605 (700-1)		NA

MIRL Rwy 7-25 0  
REIL Rwy 7 and 25 0