Flight Procedures Cover Page	Task Action: FLIGHT CHECK	Task Type: IAP	Estimated Chart Date: 03/21/2024	APWS Task ID: 76EE87A8F3BF4E169FEEF7098C5D418B	APWS Project ID: 9873A837F5064DED85F2A59E5CEB2794
Procedure: RNAV (GPS) RWY 8 AMDT 0C		Enroute: NO	Specialist: Dumar, Ralph		Agreement Number:
Airport ID: 18A			Airport City: CANON		State: GA
Facility ID:	Facility Type:	Flight Inspection Remark Type: New FC Slot			

Procedure Comments:
ABBREVIATED AMENDMENT

K18A: ACTIVE AIRPORT DATA USED
REMARKS: NUMEROUS NEW CONTROLLING OBSTUCTIONS, NIGHT MINIMUMS REMOVED, CANCELS T-NOTAMS FDC 2/9030 AND 3/2871.
CONTACT RAKE MCGRAW (405) 954-8711

QUALITY 33 CHECKED

QUALITY 10 CHECKED

FIPC BASIC FORM

PROCEDURE:	AIRPORT NAME:	AIRPORT ID:	SPECIAL CONTROL NO:
RNAV (GPS) RWY 8 AMDT 0C	FRANKLIN-HART	K18A	AG-11-140-23

FAC ID: K18A08	CITY: CANON	ST: GA	ORIG CHART DATE: 03/21/2024

DFL TYPE:	THIRD PARTY:	EST. TIME ON SITE:	REIMB. NUMBER:	PTS TASK ID:
PROC/S	☐ YES	0.4		76EE87A8F3BF4E169FEEF7098C5D418B

PREFLIGHT NOTES

REVIEWER:	DATE:
COMMENTS:	CHECK ONE: ☐ FLT CK REQ ☐ NFCR ☐ REJECT

	YES	NO
CPV COMPLETE?		

PROCEDURE RESULTS

INSPECTION DATE:	CREW #:	N #:	INSTRUMENT PROCEDURE STATUS:	ARINC CODING:
12/08/2023	VN546	N81	☒ SAT ☐ SAT W/CHANGES ☐ UNSAT	☒ SAT ☐ SAT/GOLD ☐ UNSAT

FLIGHT INSPECTOR SIGNATURE:	PRINTED NAME:	NOTAM INITIATED?
jon d holland @ 12/18/2023 06:41	HOLLAND, JON DAVID	☐ YES ☒ NO

FLIGHT INSPECTOR REMARKS:

IN-FLIGHT OBSTACLE REPORT

OBSTRUCTION ID #:	COORDINATES OR LOCATION:	GNSS ALTITUDE (MSL):	BAROMETRIC ALTITUDE (MSL):	HEIGHT ABOVE GROUND LEVEL:

RNAV (GPS) RWY 8
FRANKLIN-HART (18A)

WAAS CH 69308 W08A	APP CRS 077°	Rwy ldg 5000 TDZE 852 Apt Elev 890

RNP APCH - GPS.

Procedure NA at night.

MISSED APPROACH: Climb to 3000 direct JIXUB and hold.

AWOS-3PT	ATLANTA CENTER	CTAF
118.625	127.5 316.05	122.9 L

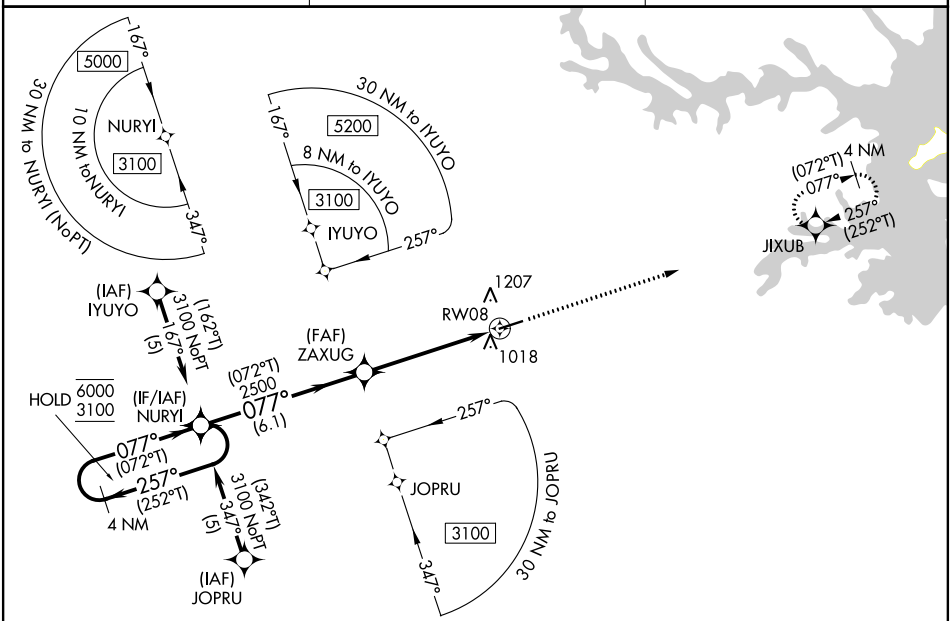

PROTOTYPE-NOT FOR NAVIGATION

ELEV 890	TDZE 852

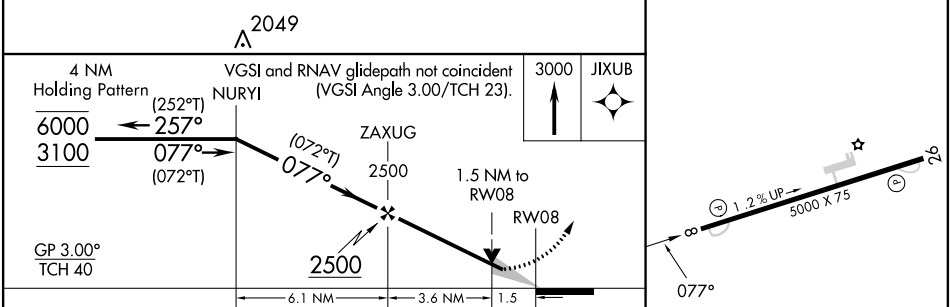

CATEGORY	A	B	C	D
LPV DA	1202-1 350 (400-1)			
LNAV MDA	1320-1 468 (500-1)		1320-1⅜ 468 (500-1⅜)	
C CIRCLING	1380-1 490 (500-1)		1520-1¾ 630 (700-1¾)	1580-2¼ 690 (700-2¼)

WAAS CH 69308 W08A	APP CRS 077°	Rwy ldg 5000 TDZE 852 Apt Elev 890

OLD

RNAV (GPS) RWY 8
FRANKLIN-HART (18A)

RNP APCH.

When local altimeter setting not received, use Toccoa altimeter setting.

MISSED APPROACH: Climb to 3000 direct JIXUB and hold.

AWOS-3PT	ATLANTA CENTER	CTAF
118.625	127.5 316.05	122.9

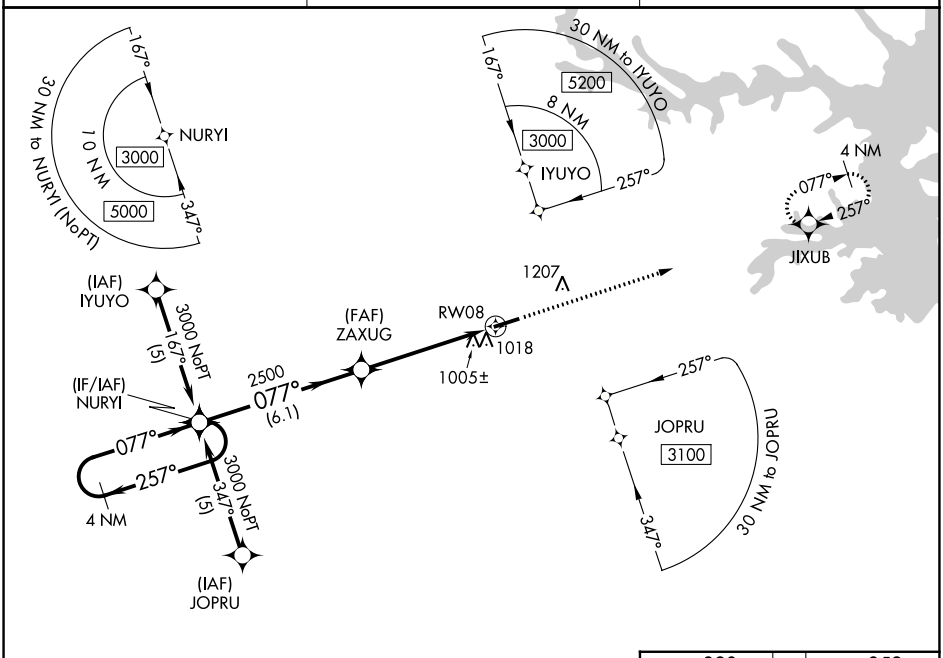

ELEV 890	TDZE 852

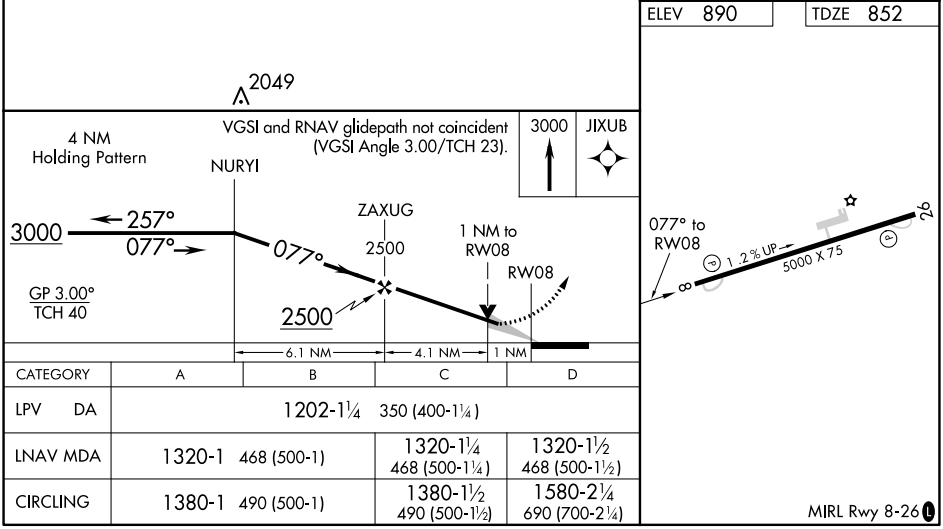

CATEGORY	A	B	C	D
LPV DA	1202-1¼ 350 (400-1¼)			
LNAV MDA	1320-1 468 (500-1)		1320-1¼ 468 (500-1¼)	1320-1½ 468 (500-1½)
CIRCLING	1380-1 490 (500-1)		1380-1½ 490 (500-1½)	1580-2¼ 690 (700-2¼)

SE-4, 13 JUL 2023 to 10 AUG 2023

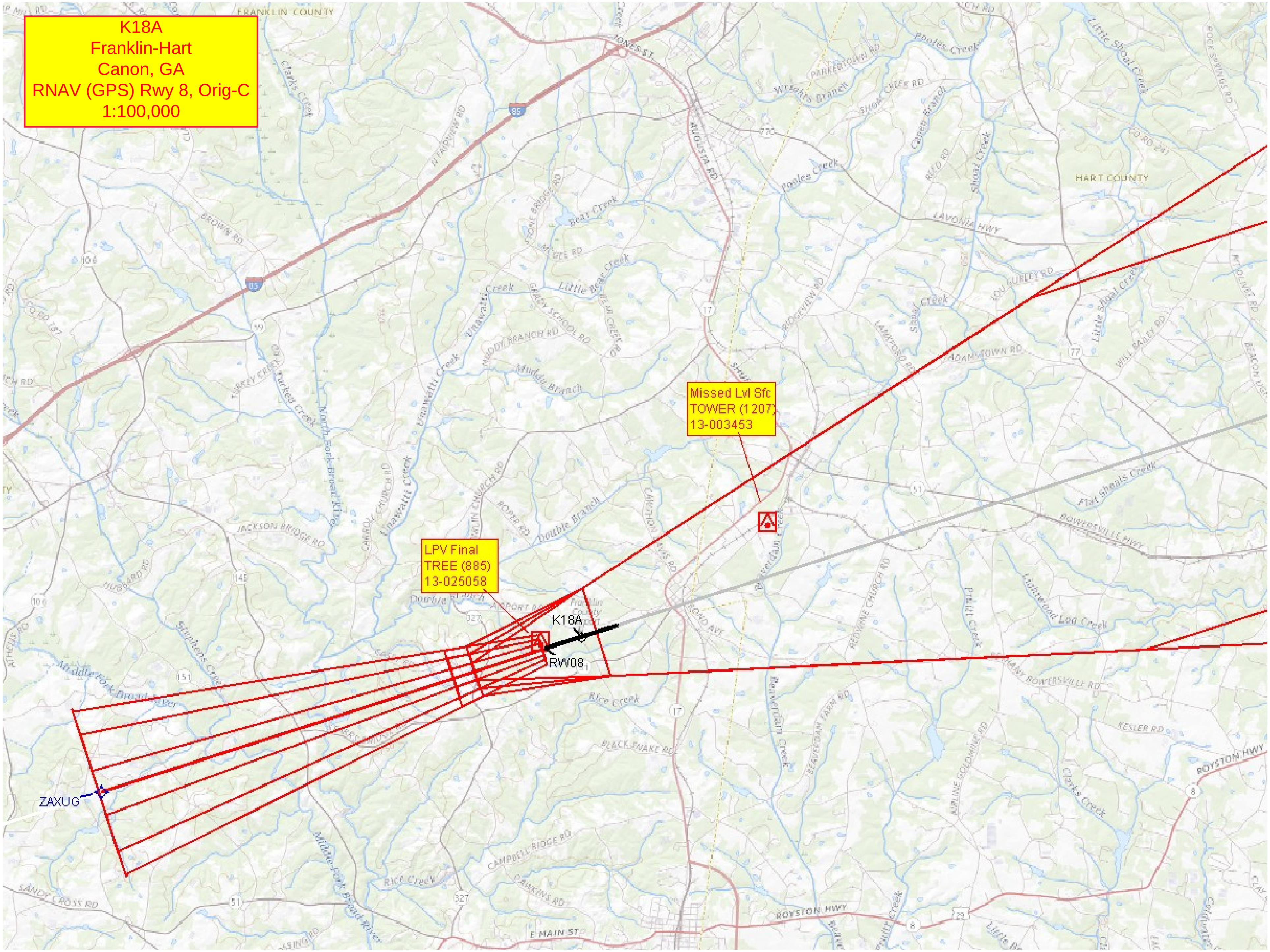
K18A
Franklin-Hart
Canon, GA
RNAV (GPS) Rwy 8, Orig-C
1:100,000
Missed Lvl Sfc
TOWER (1207)
13-003453
LPV Final
TREE (885)
13-025058
K18A
RW08
ZAXUG

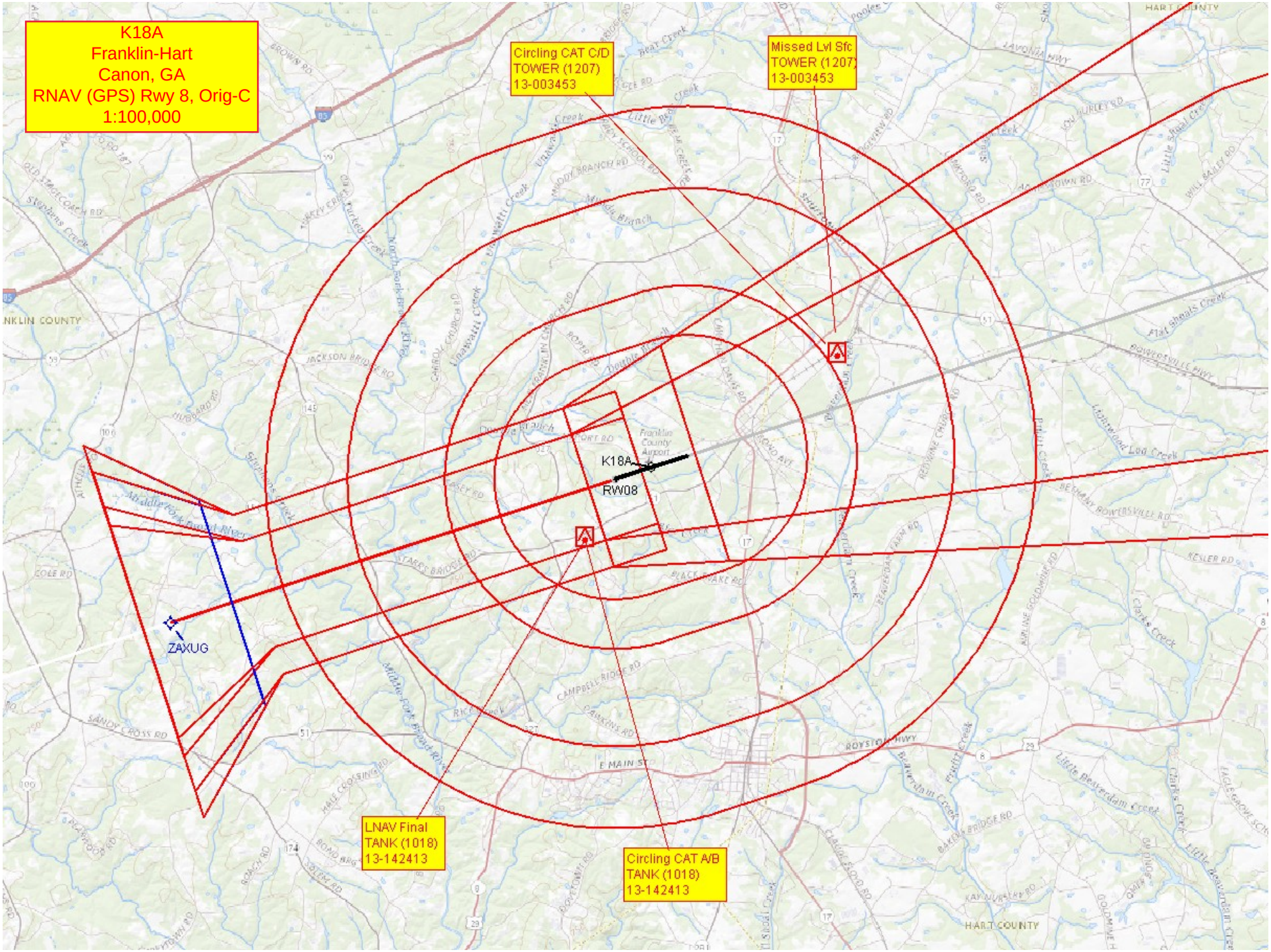
K18A
Franklin-Hart
Canon, GA
RNAV (GPS) Rwy 8, Orig-C
1:100,000
Circling CAT C/D
TOWER (1207)
13-003453
Missed Lvl Sfc
TOWER (1207)
13-003453
K18A
RW08
ZAXUG
LNAV Final
TANK (1018)
13-142413
Circling CAT A/B
TANK (1018)
13-142413
Franklin County Airport
HART COUNTY
FRANKLIN COUNTY

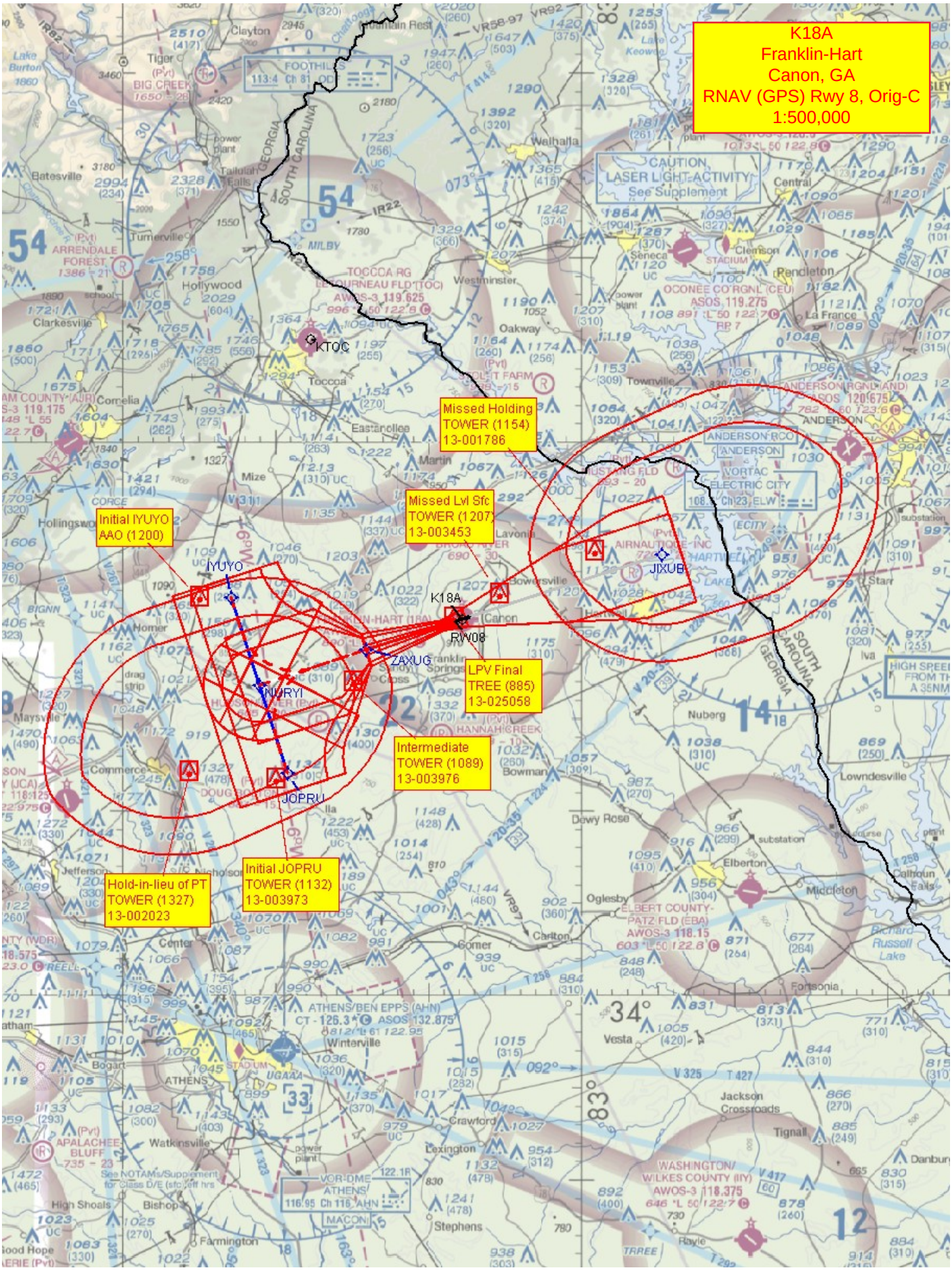
K18A
Franklin-Hart
Canon, GA
RNAV (GPS) Rwy 8, Orig-C
1:500,000
Missed Holding
TOWER (1154)
13-001786
Missed Lvl Sfc
TOWER (1207)
13-003453
Initial IYUYO
AAO (1200)
IYUYO
JIXUB
K18A
RW08
ZAXUG
NURYI
JOPRU
LPV Final
TREE (885)
13-025058
Intermediate
TOWER (1089)
13-003976
Initial JOPRU
TOWER (1132)
13-003973
Hold-in-lieu of PT
TOWER (1327)
13-002023

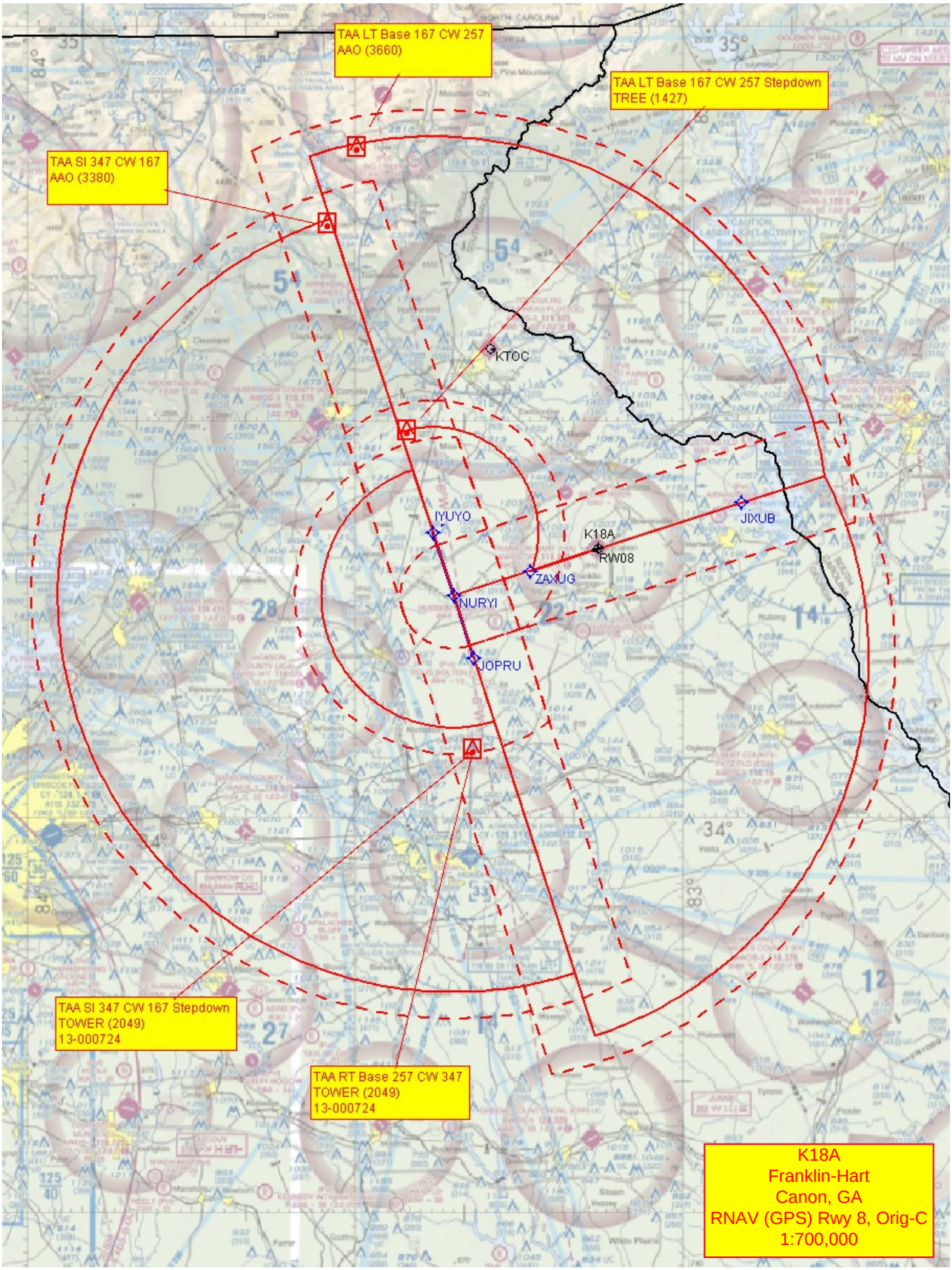
TAA LT Base 167 CW 257
AAO (3660)
TAA LT Base 167 CW 257 Stepdown
TREE (1427)
TAA SI 347 CW 167
AAO (3380)
KTOC
IYUYO
JIXUB
K18A
RW08
ZAXUG
NURYI
JOPRU
TAA SI 347 CW 167 Stepdown
TOWER (2049)
13-000724
TAA RT Base 257 CW 347
TOWER (2049)
13-000724
K18A
Franklin-Hart
Canon, GA
RNAV (GPS) Rwy 8, Orig-C
1:700,000