OLD

APP CRS	Rwy ldg	4001
104°	TDZE	1057
	Apt Elev	1074

RNAV (GPS) Y RWY 10
MOUNT WASHINGTON RGNL (HIE)

-29°C

Circling NA south of Rwy 10-28. DME/DME RNP-0.3 NA. Visibility reduction by helicopters NA. When local altimeter setting not received, use Lyndonville altimeter setting and increase all MDA 80 feet; increase LNAV and circling Cat B/C visibilities ¼ mile. VDP NA with Lyndonville altimeter setting. Circling to Rwy 28 NA at night.

MISSED APPROACH: Climbing left turn to 4800 direct LIDOW and hold.

ASOS	BOSTON CENTER	UNICOM
118.525	135.7 282.2	122.8 (CTAF) L

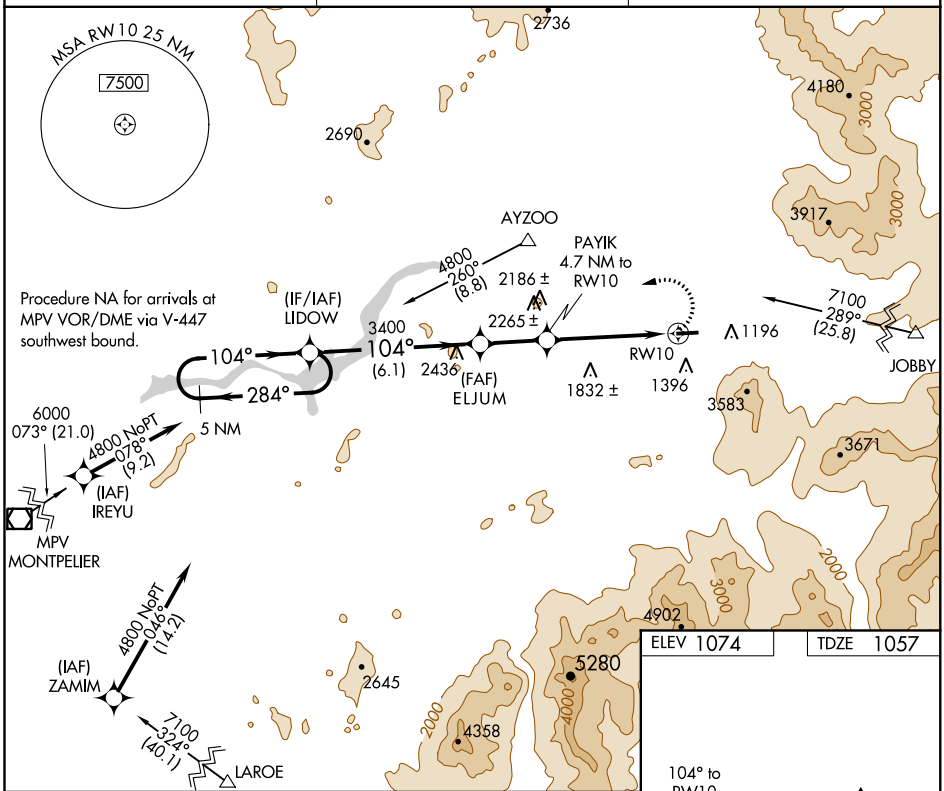

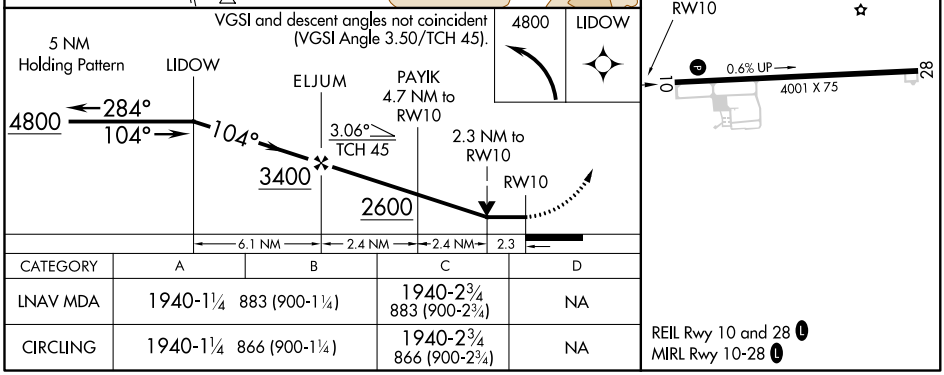

CATEGORY	A	B	C	D
LNAV MDA	1940-1¼ 883 (900-1¼)		1940-2¾ 883 (900-2¾)	NA
CIRCLING	1940-1¼ 866 (900-1¼)		1940-2¾ 866 (900-2¾)	NA

REIL Rwy 10 and 28 L
MIRL Rwy 10-28 L

NE-1, 10 OCT 2019 to 07 NOV 2019

NE-1, 10 OCT 2019 to 07 NOV 2019

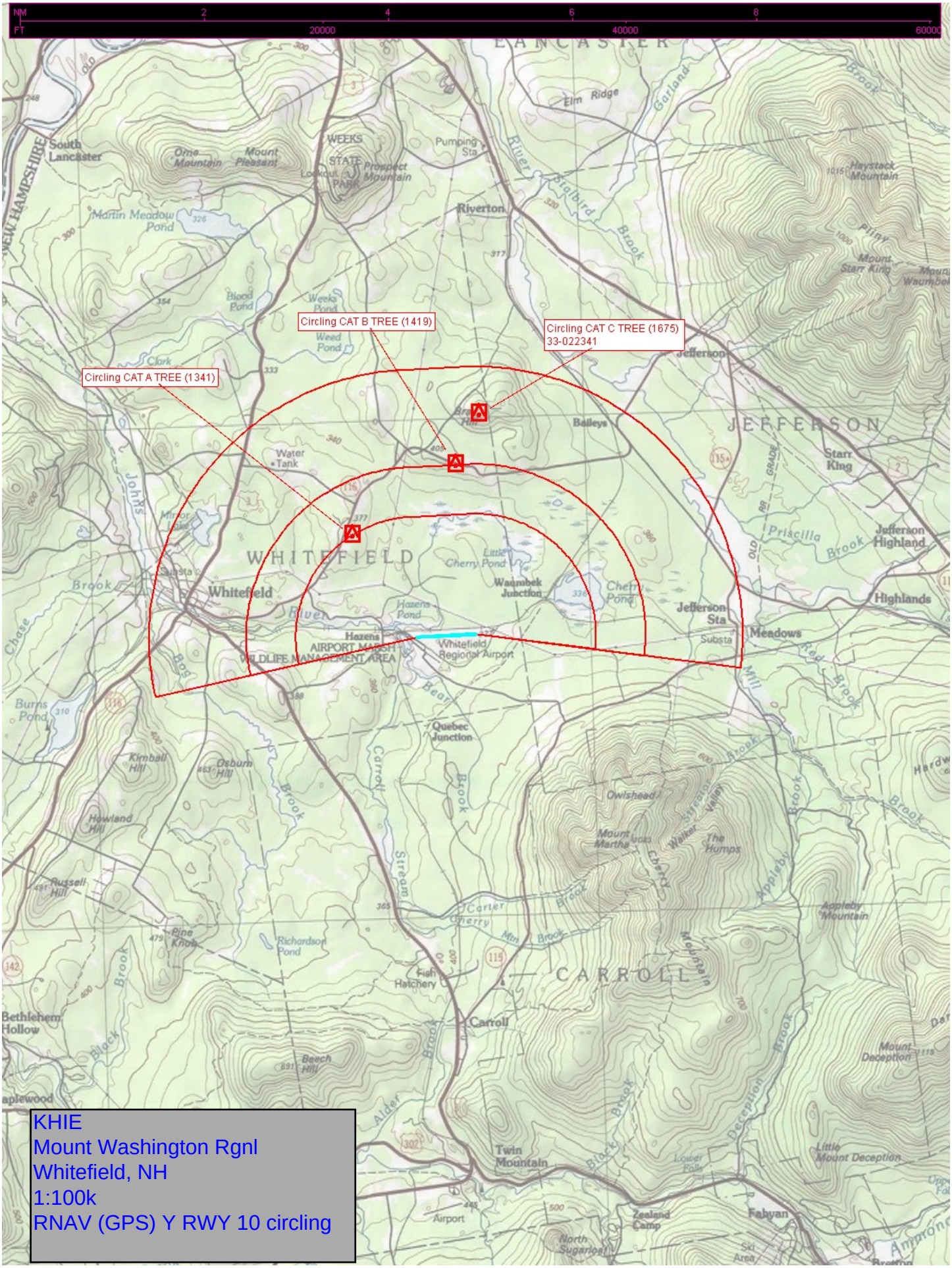
NM 2 4 6 8
FT 20000 40000 60000
Circling CAT A TREE (1341)
Circling CAT B TREE (1419)
Circling CAT C TREE (1675)
33-022341
WHITEFIELD
JEFFERSON
CARROLL
Whitefield
Jefferson
Carroll
Whitefield Regional Airport
Hazens AIRPORT MARSH WILDLIFE MANAGEMENT AREA
KHIE
Mount Washington Rgnl
Whitefield, NH
1:100k
RNAV (GPS) Y RWY 10 circling