WAAS CH 50334 W19A	APP CRS 193°	Rwy Ldg 3060 TDZE 1043 Apt Elev 1043

RNAV (GPS) RWY 19
STOCKTON LAKE (MO3)

RNP APCH - GPS.

Rwy 19 helicopter visibility reduction below 1 SM NA. Procedure NA at night. Use NVD altimeter setting; when not received, use SGF altimeter setting and increase all MDAs 40 feet.

MISSED APPROACH: Climb to 3000 direct EWETA and hold.

NVD AWOS-3PT	SPRINGFIELD APP CON	CTAF
119.175	124.95	122.9

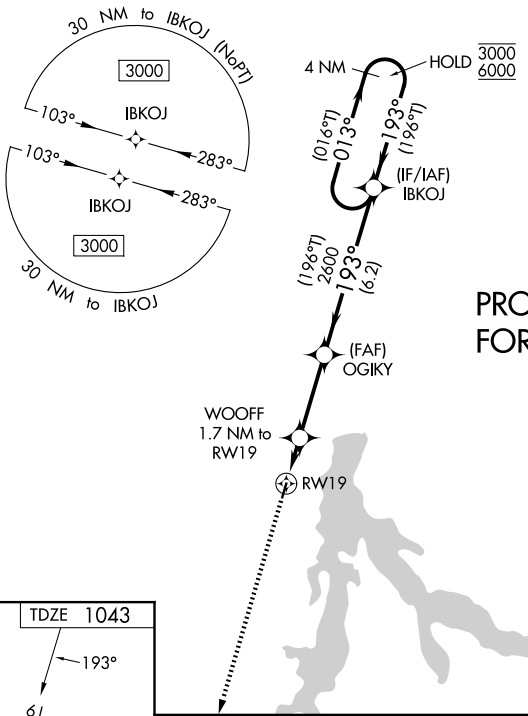



ELEV 1043 TDZE 1043

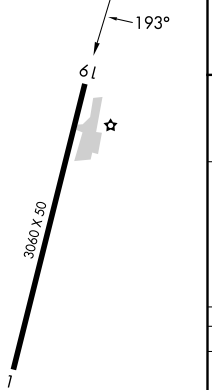

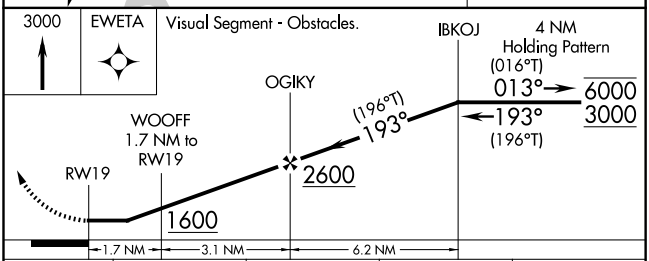

CATEGORY	A	B	C	D
LP MDA	1520-1 477 (500-1)		NA	
LNAV MDA	1560-1 517 (600-1)		NA	
CIRCLING	1560-1 517 (600-1)	1700-1 657 (700-1)	NA	

LIRL Rwy 1-19