Flight Procedures Cover Page	Task Action: FLIGHT CHECK	Task Type: IAP	Estimated Chart Date: 06/12/2025	APWS Task ID: 3567756593A747ABBC85A53CB660C8B0	APWS Project ID: 57EAB767780249ABB3B74F53BFF1429E
Procedure: RNAV (GPS) RWY 16 AMDT 1		**Enroute:** NO	**Specialist:** Secaida, Roni		**Agreement Number:**
Airport ID: KGKY			**Airport City:** ARLINGTON		**State:** TX
Facility ID:	**Facility Type:**	**Flight Inspection Remark Type:** New FC Slot			

Procedure Comments:
1. Final and intermediate course adjusted to the west for air traffic deconfliction
2. Active airport data

CONTACT: ERIC SUSKI, 405-954-7331

Digitally signed by
ERIC N SUSKI
May 01, 2025

QUALITY 9 CHECKED
BEGUE

QUALITY 40 CHECKED

FIPC BASIC FORM

PROCEDURE:	AIRPORT NAME:	AIRPORT ID:	SPECIAL CONTROL NO:
RNAV (GPS) RWY 16 AMDT 1	ARLINGTON MUNI	KGKY	OG-03-263-25

FAC ID: KGKY16.01	CITY: ARLINGTON	ST: TX	ORIG CHART DATE: 06/12/2025

DFL TYPE:	THIRD PARTY:	EST. TIME ON SITE:	REIMB. NUMBER:	PTS TASK ID:
PROC/G	☐ YES	0.5		3567756593A747ABBC85A53CB660C8B0

PREFLIGHT NOTES

REVIEWER:	DATE:
COMMENTS:	CHECK ONE: ☐ FLT CK REQ ☐ NFCR ☐ REJECT

	YES	NO
CPV COMPLETE?	X	

PROCEDURE RESULTS

INSPECTION DATE:	CREW #:	N #:	INSTRUMENT PROCEDURE STATUS:	ARINC CODING:
04/22/2025	VN583	N84	☐ SAT ☒ SAT W/CHANGES ☐ UNSAT	☒ SAT ☐ SAT/GOLD ☐ UNSAT

FLIGHT INSPECTOR SIGNATURE:	PRINTED NAME:	NOTAM INITIATED?
hannah wiesneski @ 04/22/2025 20:15	WIESNESKI, HANNAH MARION	☐ YES ☒ NO

FLIGHT INSPECTOR REMARKS:

Special Number: OG-03-263-25 Reconfiguration inspection for updated procedure. KGKY Arlington Municipal, Arlington, TX, RNAV (GPS) RWY 16, Amdt 1, Complete/SAT with changes.

On FAA Form 8260-3, "Changes-Reasons" #2 states that the altitude from RYANE to IRVNN changed from 2200 to 2100. The 8260-9 states that leg should be 1700, which also corresponds to proper descent gradient after point IRVNN was moved closer to runway. The correct altitude in that comment should be "changed from 2200 to 1700." All other documentation is correct, including the FIG.

IN-FLIGHT OBSTACLE REPORT

OBSTRUCTION ID #:	COORDINATES OR LOCATION:	GNSS ALTITUDE (MSL):	BAROMETRIC ALTITUDE (MSL):	HEIGHT ABOVE GROUND LEVEL:

APP CRS	Rwy ldg	6080
162°	TDZE	628
	Apt Elev	628

RNAV (GPS) RWY 16
ARLINGTON MUNI (GKY)

RNP APCH - GPS.

Rwy 16 helicopter visibility reduction below ¾ SM NA. VDP NA when using Grand Prairie Muni altimeter setting. When local altimeter setting not received, use Grand Prairie Muni altimeter setting.

MISSED APPROACH: Climbing right turn to 3000 direct ZEXON and hold.

ASOS	LONE STAR APP CON	ARLINGTON TOWER ★	GND CON	CLNC DEL	CLNC DEL (When twr closed)
127.375	135.975 379.9	128.625 (CTAF) L	121.875	121.875	118.85

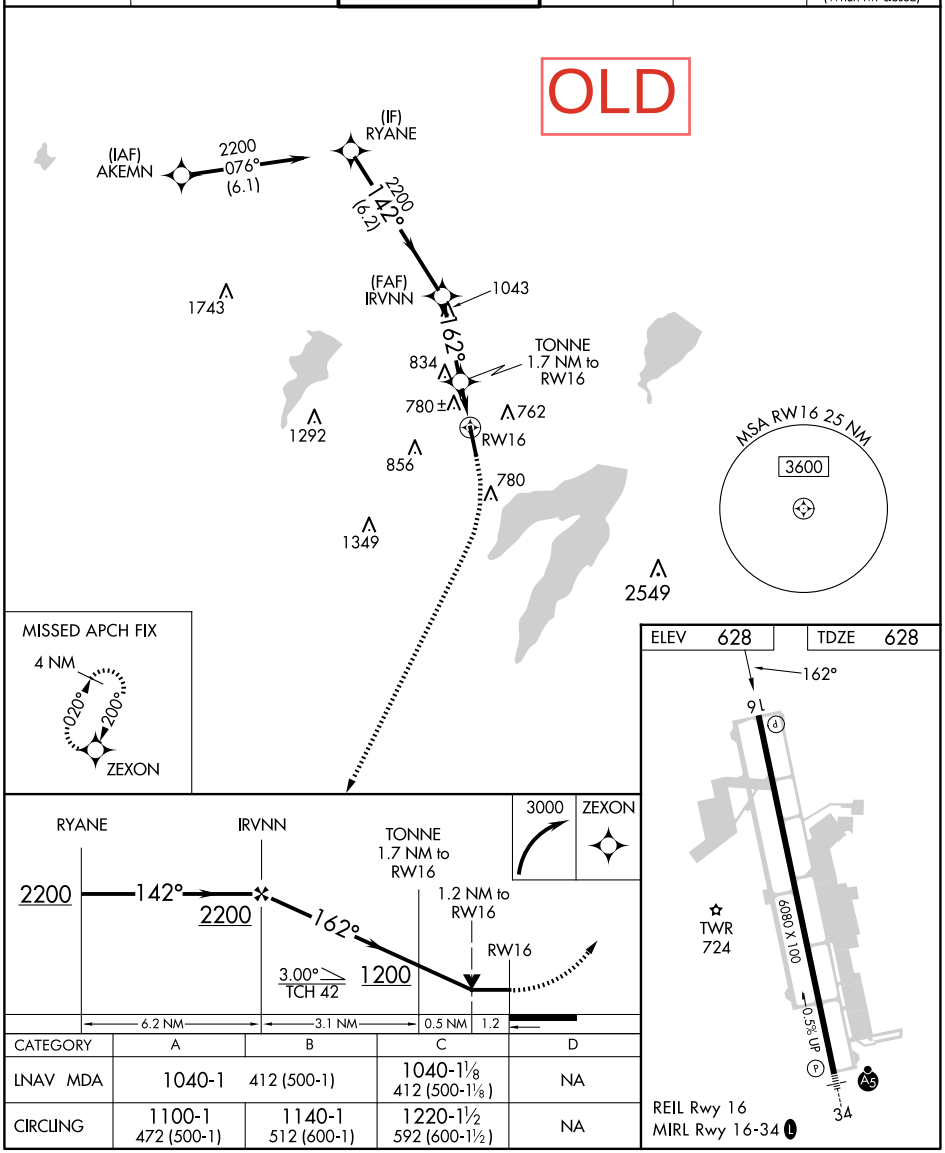

CATEGORY	A	B	C	D
LNAV MDA	1040-1	412 (500-1)	1040-1⅛ 412 (500-1⅛)	NA
CIRCLING	1100-1 472 (500-1)	1140-1 512 (600-1)	1220-1½ 592 (600-1½)	NA

SC-2, 23 JAN 2025 to 20 FEB 2025

SC-2, 23 JAN 2025 to 20 FEB 2025

APP CRS	Rwy ldg	6080
149°	TDZE	628
	Apt Elev	628

RNAV (GPS) RWY 16
ARLINGTON MUNI (GKY)

RNP APCH - GPS.

Rwy 16 helicopter visibility reduction below ¾ SM NA.

MISSED APPROACH: Climbing right turn to 3000 direct ZEXON and hold.

ASOS	LONE STAR APP CON	ARLINGTON TOWER ★	GND CON	CLNC DEL	CLNC DEL
127.375	135.975 379.9	128.625 (CTAF) L	121.875	121.875	118.85 (When twr closed)

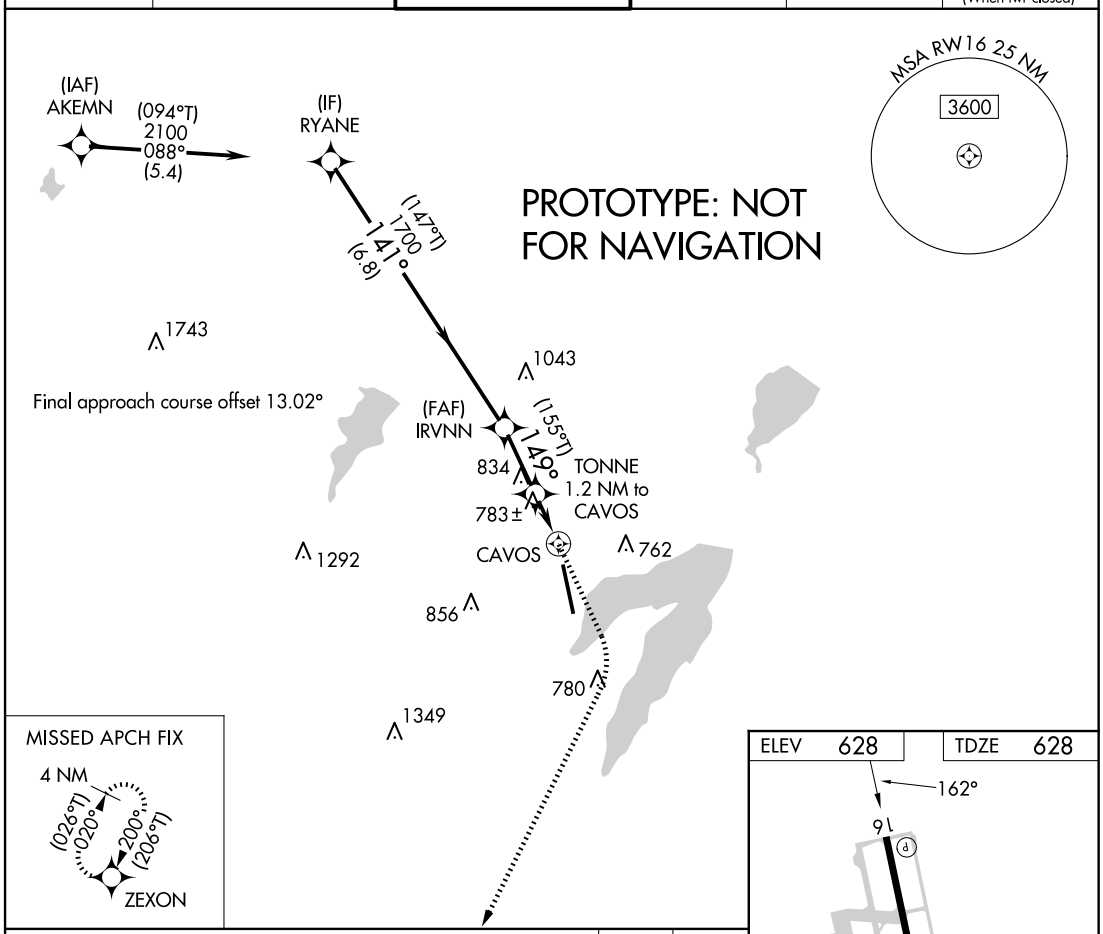

MISSED APCH FIX

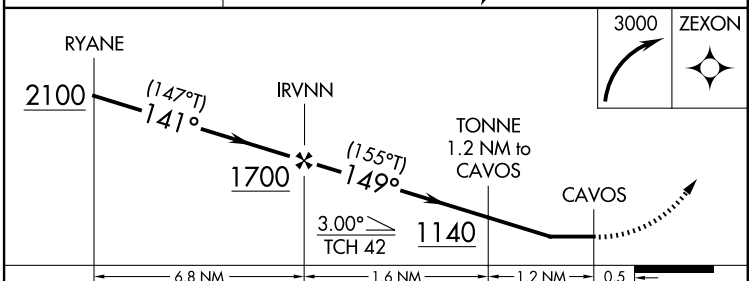

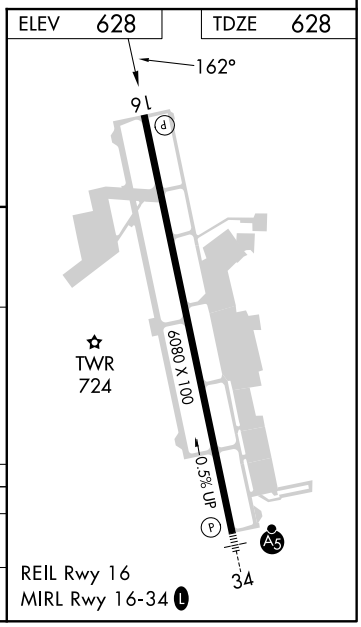

CATEGORY	A	B	C	D
LNAV MDA	1040-1	412 (500-1)	1040-1⅛ 412 (500-1⅛)	NA
CIRCLING	1100-1 472 (500-1)	1140-1 512 (600-1)	1220-1½ 592 (600-1½)	NA

AUTOMATED AL-5189 RNAV (GPS) RWY 16

1:350,000

SC-2
7 MAR 2025
COMPILER: BB
REVIEWER:
DBL CHKR:
EFF DATE: FIG

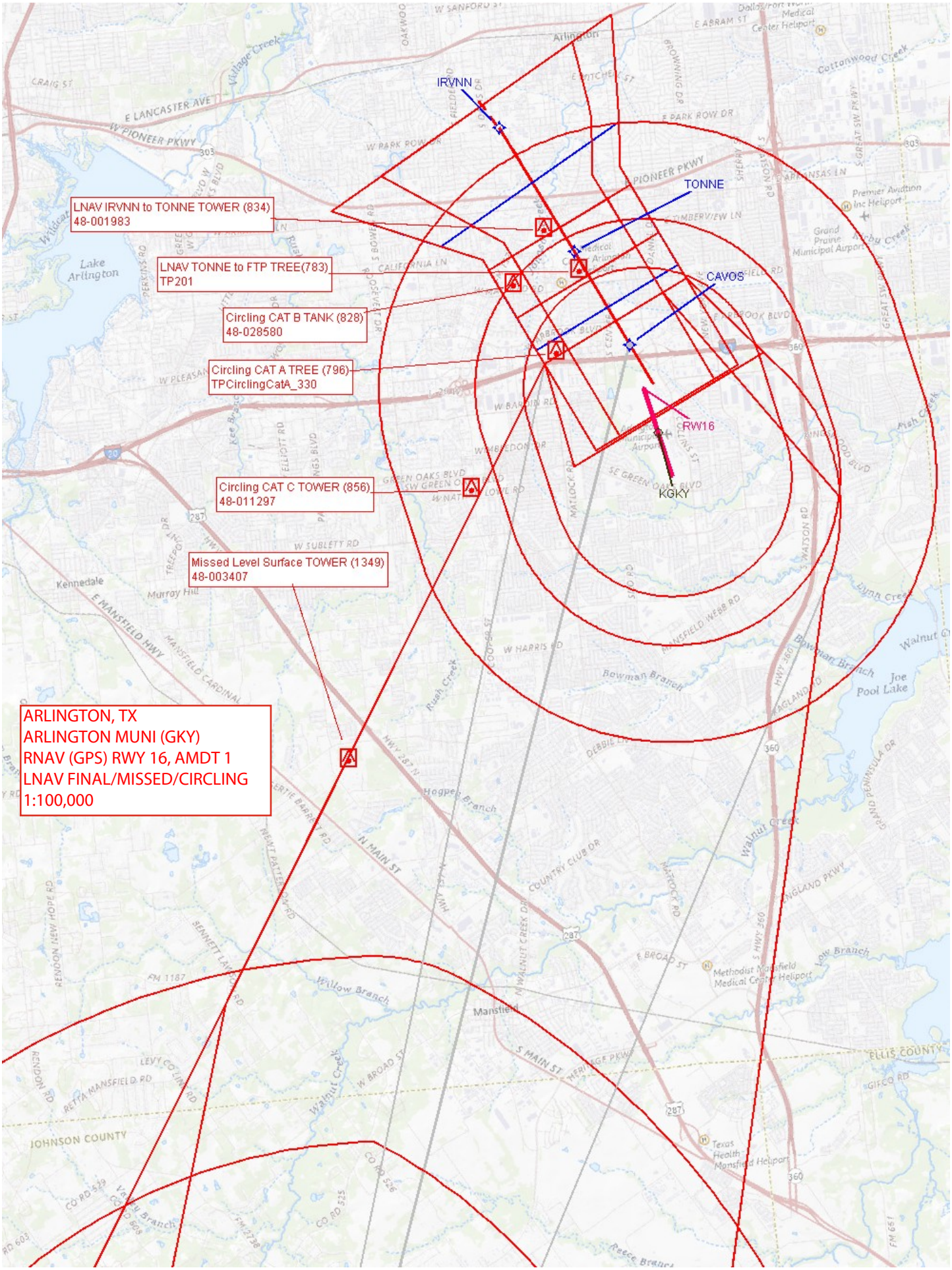
LNAV IRVNN to TONNE TOWER (834)
48-001983
LNAV TONNE to FTP TREE(783)
TP201
Circling CAT B TANK (828)
48-028580
Circling CAT A TREE (796)
TPCirclingCatA_330
Circling CAT C TOWER (856)
48-011297
Missed Level Surface TOWER (1349)
48-003407
IRVNN
TONNE
CAVOS
RW16
KGKY
ARLINGTON, TX
ARLINGTON MUNI (GKY)
RNAV (GPS) RWY 16, AMDT 1
LNAV FINAL/MISSED/CIRCLING
1:100,000

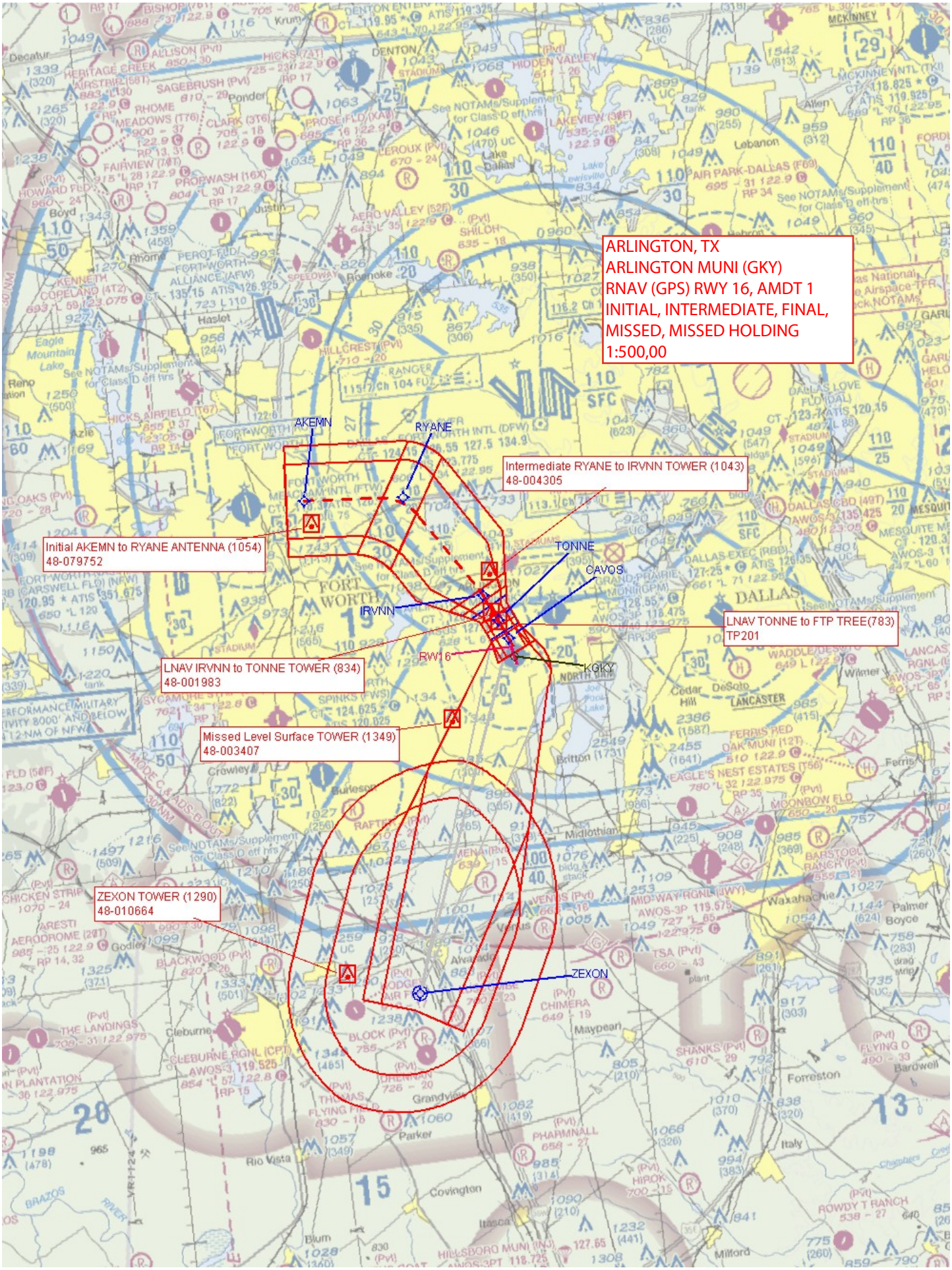
ARLINGTON, TX
ARLINGTON MUNI (GKY)
RNAV (GPS) RWY 16, AMDT 1
INITIAL, INTERMEDIATE, FINAL, MISSED, MISSED HOLDING
1:500,00
AKEMN
RYANE
Intermediate RYANE to IRVNN TOWER (1043)
48-004305
Initial AKEMN to RYANE ANTENNA (1054)
48-079752
TONNE
CAVOS
IRVNN
LNAV TONNE to FTP TREE(783)
TP201
RW16
KGKY
LNAV IRVNN to TONNE TOWER (834)
48-001983
Missed Level Surface TOWER (1349)
48-003407
ZEXON TOWER (1290)
48-010664
ZEXON