

Flight Procedures Cover Page	Task Action: FLIGHT CHECK	Task Type: IAP	Estimated Chart Date: 04/17/2025	APWS Task ID: 35A2E6360F24426F9188DF47346DE5DE	APWS Project ID: 4565C39A2C3E41519DF345D95FE4773A
Procedure: RNAV (GPS) RWY 30 AMDT 2B		Enroute: NO	Specialist: Blanco, Joseph		Agreement Number:
Airport ID: KHAO			Airport City: HAMILTON		State: OH
Facility ID: RQF	Facility Type: ILS	Flight Inspection Remark Type: New FC Slot			

Procedure Comments:

PROCESSED IAW TECHNICAL SUPPORT GROUP (AJF-17) MEMO DATED 07/07/2021 GUIDANCE FOR PROCEDURAL CHANGES REQUIRING FLIGHT INSPECTION/VALIDATION

PENDING AIRPORT DATA USED

REASON FOR PROJECT: RUNWAY NUMBER CHANGE FROM RWY 29/11 TO RWY 30/12 AS WELL AS UPDATING MAGVAR FROM 5W/2000 TO 6W/2025

CRC REMAINDER CHANGED FROM DFB19324 TO C87AE085

CONTACT JOSEPH ZEDER 405-954-9111



02/06/2025: THIS IS A CORRECTED COPY OF THE FORM APPROVED ON 12/17/2024.
ADDITIONAL FLIGHT DATA: REMOVED CHART CIRCLING ICON NOTE.

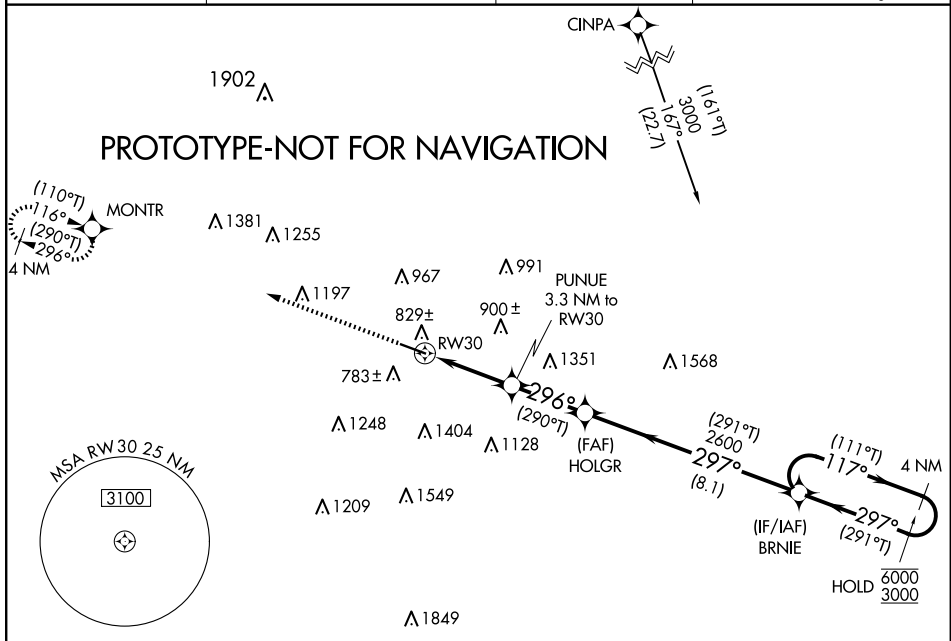


WAAS CH 61300 W30A	APP CRS 296°	Rwy Idg TDZE Apt Elev	5500 619 632
--	------------------------	-----------------------------	---

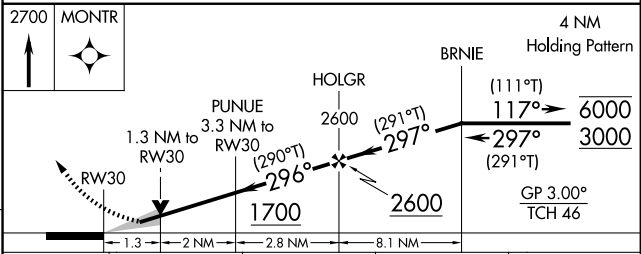
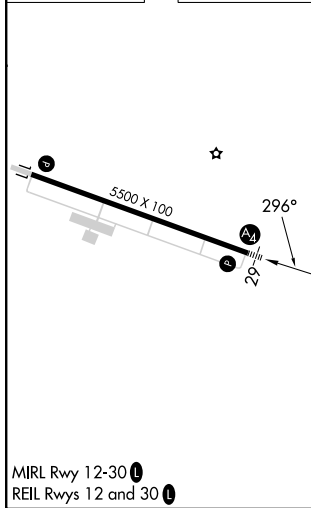
RNAV (GPS) RWY 30

BUTLER COUNTY RGNL/HOGAN FLD (H.A.O)

RNP APCH - GPS.			MALS	MISSED APPROACH: Climb to 2700 direct MONTR and hold.
⚠ For uncompensated Baro-VNAV systems, LNAV/VNAV NA below -18°C or above 54°C. ⚠ Inop table does not apply to LPV.				
ASOS 121.425	CINCINNATI APP CON 121.0 254.25	CLNC DEL 126.25	UNICOM 123.05 (CTAF) 0	



ELEV 632	TDZE 619
-----------------	-----------------



CATEGORY	A	B	C	D
LPV DA		819-3/4	200 (200-3/4)	
LNAV/VNAV DA		1080-1 1/8	461 (500-1 1/8)	
LNAV MDA	1080-3/4	461 (500-3/4)	1080-1 1/8	461 (500-1 1/8)
CIRCLING	1280-1	648 (700-1)	1300-1 3/4 668 (700-1 3/4)	1760-3 1128 (1200-3)

MIRL Rwy 12-30
 REIL Rwy 12 and 30

WAAS CH 61300 W29A	APP CRS 295°	Rwy Idg TDZE Apt Elev	5500 619 632
--	------------------------	-----------------------------	---

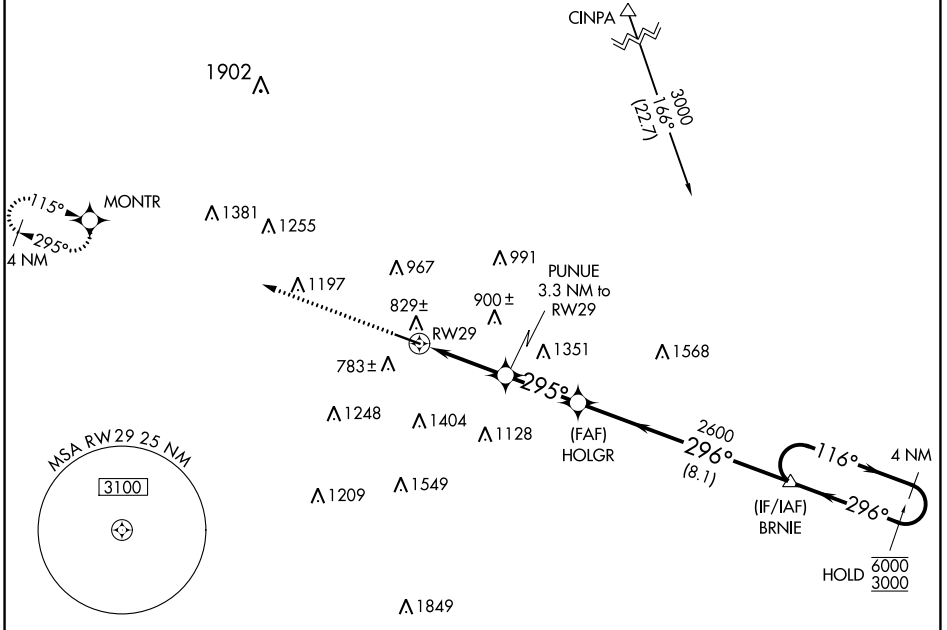


RNAV (GPS) RWY 29

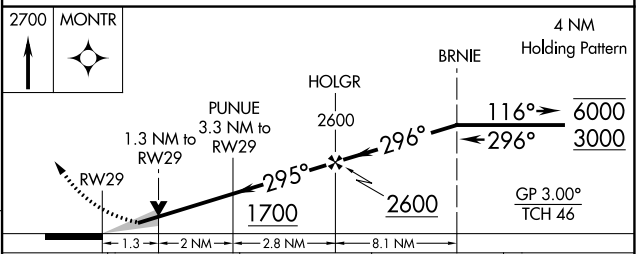
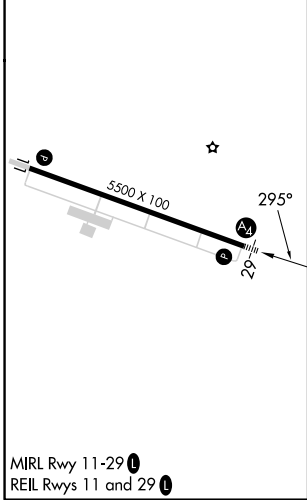
BUTLER COUNTY RGNL/HOGAN FLD (HAO)

RNP APCH - GPS.			MALS	MISSED APPROACH: Climb to 2700 direct MONTR and hold.
For uncompensated Baro-VNAV systems, LNAV/VNAV NA below -18°C or above 54°C. Inop table does not apply to LPV.				

ASOS 121.425	CINCINNATI APP CON 121.0 254.25	CLNC DEL 126.25	UNICOM 123.05 (CTAF)
------------------------	---	---------------------------	--------------------------------



ELEV 632	TDZE 619
-----------------	-----------------



CATEGORY	A	B	C	D
LPV DA		819-3/4	200 (200-3/4)	
LNAV/VNAV DA		1080-1 1/8	461 (500-1 1/8)	
LNAV MDA	1080-3/4	461 (500-3/4)	1080-1 1/8	461 (500-1 1/8)
CIRCLING	1280-1	648 (700-1)	1300-1 3/4 668 (700-1 3/4)	1760-3 1128 (1200-3)

EC-2, 05 SEP 2024 to 03 OCT 2024

EC-2, 05 SEP 2024 to 03 OCT 2024



Federal Aviation Administration

Initial Development Notification for AIRNAV Pending Records

To: Brian Murphy, Manager Aeronautical Data Team, AJV-A31

From: Marlon Robinson, Manager Instrument Flight Procedures Projects Team, AJV-A45

Subject: **ACTION:** Request for Pending Records **KHAO__BUTLER COUNTY RGNL/HOGAN FLD, , OH US**

The Magnetic Variation (MV) data for the airport(s) and/or facility(s) listed will be revised effective concurrent with the publication of the procedure(s) listed below. Estimated Chart Date: 4/17/2025

Current/Assigned MV New MV

ECD	Airport ID	Procedure Name	AMDT #	Task Report Type Selections
04/17/2025	KHAO	TAKEOFF MINIMUMS AND OBSTACLE DP AMDT 5A		MAGVAR
4/17/2025	KHAO	ILS OR LOC RWY 30 AMDT 3A		MAGVAR
4/17/2025	KHAO	RNAV (GPS) RWY 12 AMDT 1D		MAGVAR
4/17/2025	KHAO	RNAV (GPS) RWY 30 AMDT 2B		MAGVAR

NAVAID ID / RWY	Type / Old No.	Use / New RWY/Note
I-RQF	ILS	ILS
RWY	29	30
RWY	11	12

IF you have any questions please notify: robert.g.hamilton@faa.gov

Processed Thursday, September 12, 2024