

Flight Procedures Cover Page	Task Action: Cancellation	Task Type: IAP	Estimated Chart Date: 07/09/2026	APWS Task ID: 363BF115749F41FA8D1AD0A5575E4226	APWS Project ID: 03CF2E20AFDC4BA48FC70DFEB48157D3
Procedure: RNAV (GPS) RWY 30 AMDT 1		Enroute: NO	Specialist: Hardison, Dustin		Agreement Number:
Airport ID: 3B4			Airport City: ELIOT		State: ME
Facility ID:	Facility Type:	Flight Inspection Remark Type:			

Procedure Comments:
CANCEL PROCEDURE DUE TO AIRPORT CLOSURE.

Contact Rake McGraw AJV-A422
(405)597-8711



CANCEL

ELIOT, MAINE

AL-6723 (FAA)

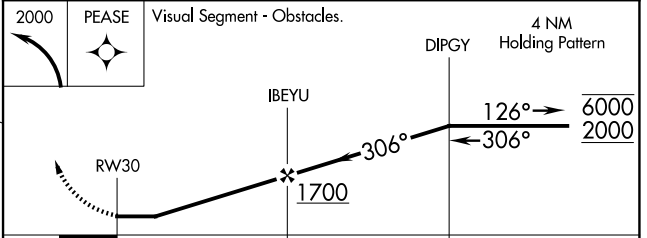
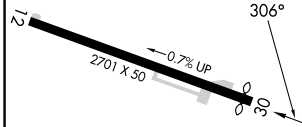
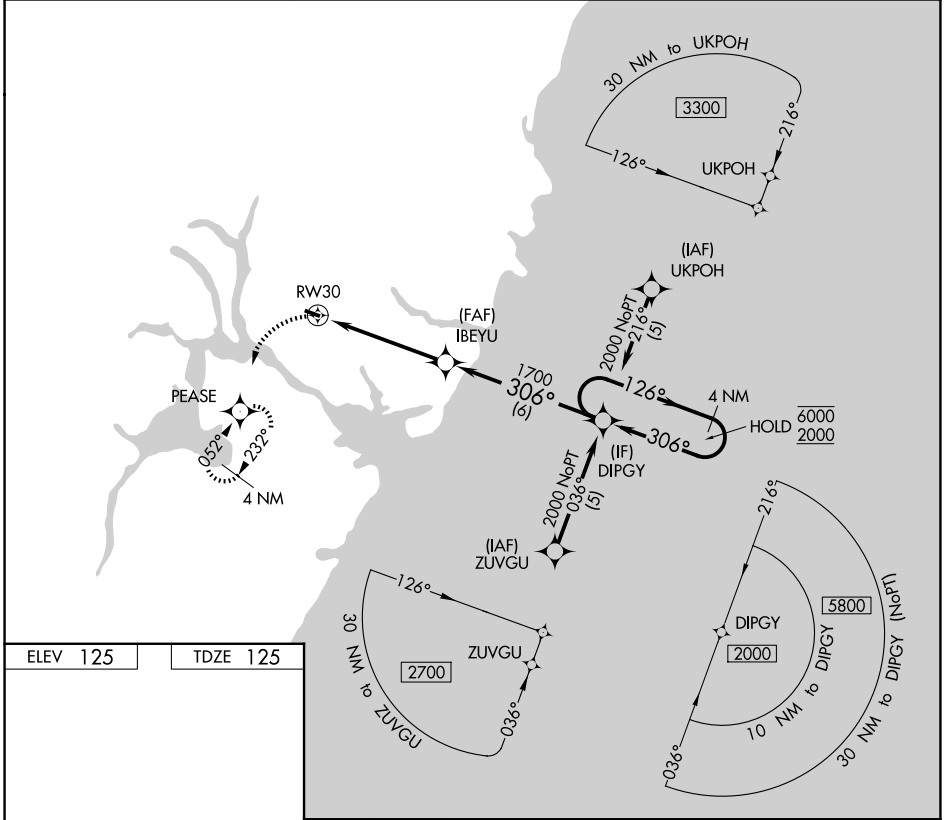
26022

APP CRS	Rwy Ldg	2615
306°	TDZE	125
	Apt Elev	125

RNAV (GPS) RWY 30
SEACOAST AIRFIELD (3B4)

RNP APCH.	MISSED APPROACH: Climbing left turn to 2000 direct PEASE and hold, continue climb-in-hold to 2000.
Procedure NA at night. Rwy 30 helicopter visibility reduction below 1 SM NA. Use Portsmouth altimeter setting.	

PSM ASOS 132.05 273.5	BOSTON APP CON 125.05 269.4	CTAF 122.9
---------------------------------	---------------------------------------	----------------------



CATEGORY	A	B	C	D
LNAV MDA	580-1	455 (500-1)		NA
CIRCLING	700-1	880-1		NA
	575 (600-1)	755 (800-1)		NA

LIRL Rwy 12-30

ELIOT, MAINE
Amdt 1 17JUN21

43°09'N-70°46'W

SEACOAST AIRFIELD (3B4)
RNAV (GPS) RWY 30

NE-1, 19 FEB 2026 to 19 MAR 2026

NE-1, 19 FEB 2026 to 19 MAR 2026