Flight Procedures Cover Page	Task Action: FLIGHT CHECK	Task Type: IAP	Estimated Chart Date: 06/13/2024	APWS Task ID: 37D34A2FD21D4F52954669B5B128C684	APWS Project ID: B253A16F46A0436D98C3AD084A5BF8C2
Procedure: RNAV (GPS) RWY 31 AMDT 2A		**Enroute:** NO	**Specialist:** Prater, Nicholas		**Agreement Number:**
Airport ID: KATS			**Airport City:** ARTESIA		**State:** NM
Facility ID:	**Facility Type:**	**Flight Inspection Remark Type:** New FC Slot			

Procedure Comments:
ACTIVE AIRNAV DATA USED.

CIRCLING MINS ADJUSTED TO MATCH OTHER APPROACHES

REQUEST TABLE TOP FLIGHT INSPECTION.

CONTACT RAKE MCGRAW, AJV-A422 405-954-8711.

05/6/24: THIS IS A CORRECTED COPY OF THE FORM APPROVED ON 4/15/2024.
1. TERMINAL ROUTES: ADDED FO TO MAP WAYPOINT TYPE FOR LEKKI TO RWY31 LEG.

QUALITY 12 CHECKED

QUALITY 41 CHECKED

WAAS CH 82535 W31A	APP CRS 306°	Rwy ldg 6132 TDZE 3520 Apt Elev 3545

RNAV (GPS) RWY 31
ARTESIA MUNI (ATS)

RNP APCH - GPS.
For uncompensated Baro-VNAV systems, LNAV/VNAV NA below -22°C or above 52°C.

MISSED APPROACH: Climb to 6500 direct UNOPE and hold.

AWOS-3	ROSWELL APP CON ★	UNICOM
126.725	119.6 239.0	123.075 (CTAF) L

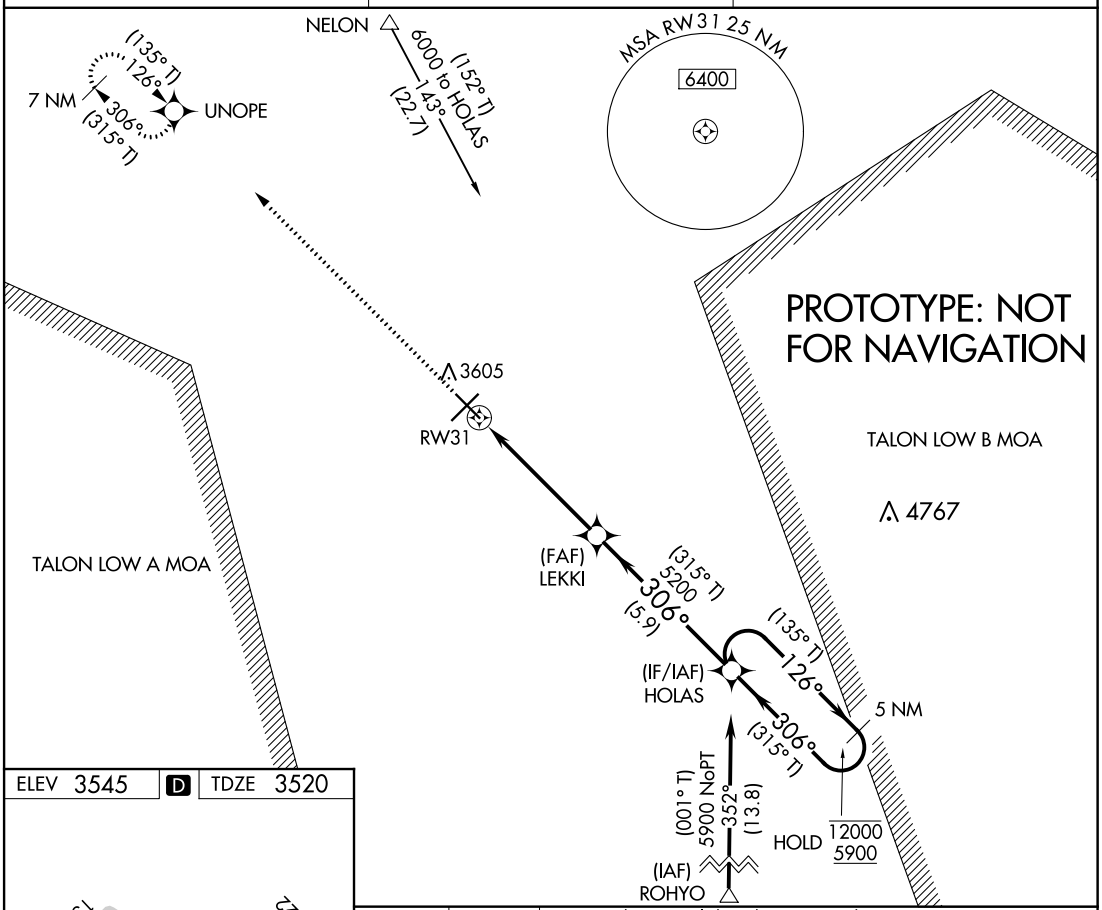

ELEV 3545 D TDZE 3520

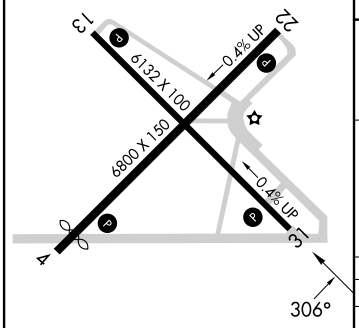

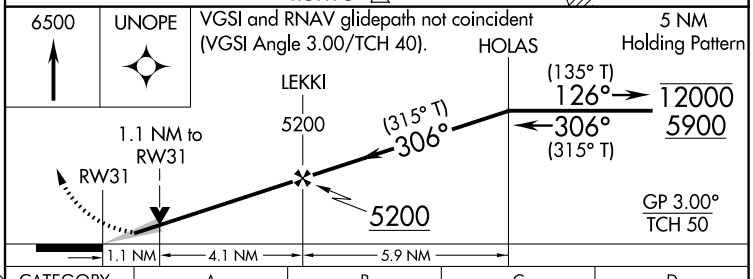

CATEGORY	A	B	C	D
LPV DA	3720-¾ 200 (200-¾)			
LNAV/VNAV DA	3809-1 289 (300-1)			
LNAV MDA	3880-1 360 (400-1)			
C CIRCLING	3980-1 435 (500-1)	4000-1 455 (500-1)	4040-1½ 495 (500-1½)	4240-2¼ 695 (700-2¼)

MIRL Rwys 4-22 and 13-31 L

AUTOMATED AL-5864 RNAV (GPS) RWY 31

SW-1
8 MAR 2024
COMPILER: CG
REVIEWER:
DBL CHKR:
EFF: FIG

WAAS CH 82535 W31A	APP CRS 306°	Rwy ldg 6132 TDZE 3520 Apt Elev 3545

OLD

RNAV (GPS) RWY 31
ARTESIA MUNI (ATS)

For uncompensated Baro-VNAV systems, LNAV/VNAV NA below -22°C (-7°F) or above 52°C (125°F). DME/DME RNP-0.3 NA.

MISSED APPROACH: Climb to 6500 direct UNOPE and hold.

AWOS-3	ROSWELL APP CON *	UNICOM
126.725	119.6 239.0	123.075 (CTAF) L

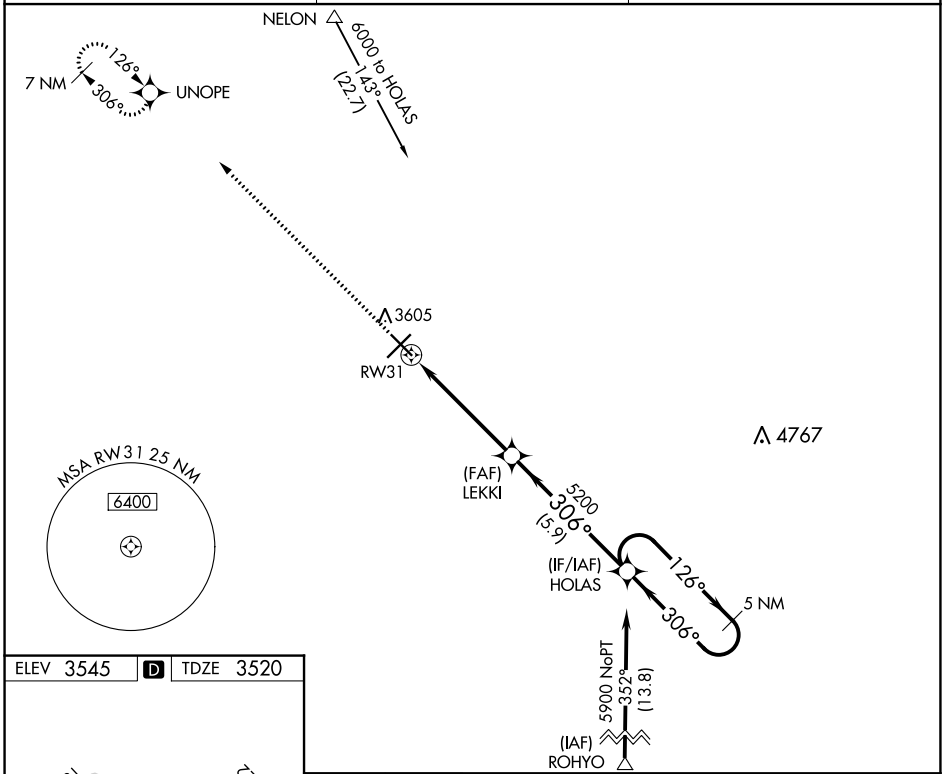

ELEV 3545 D TDZE 3520

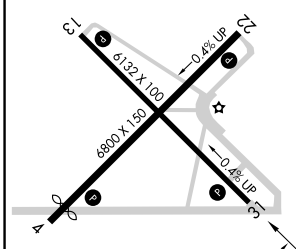

MIRL Rwys 4-22 and 13-31 L

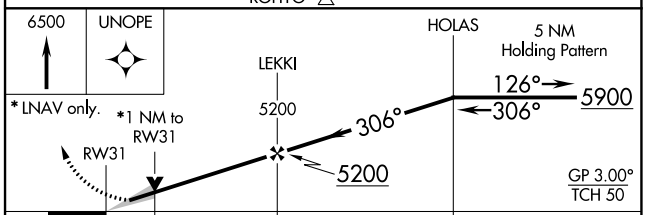

CATEGORY	A	B	C	D
LPV DA	3720-¾ 200 (200-¾)			
LNAV/VNAV DA	3809-1 289 (300-1)			
LNAV MDA	3880-1 360 (400-1)			
C CIRCLING	3980-1 435 (500-1)	4000-1 455 (500-1)	4080-1½ 535 (600-1½)	4240-2¼ 695 (700-2¼)

SW-1, 30 NOV 2023 to 28 DEC 2023

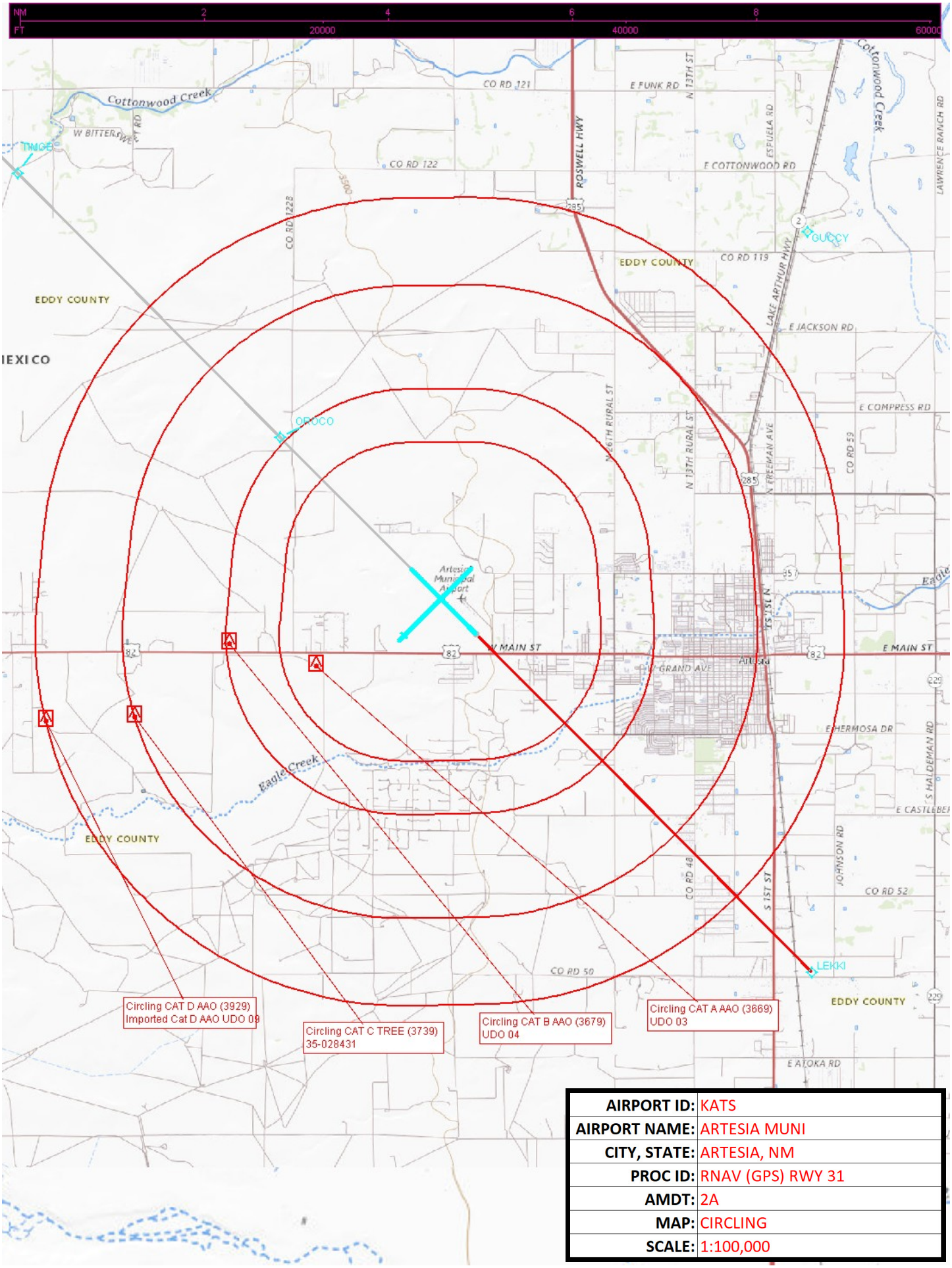

AIRPORT ID:	KATS
AIRPORT NAME:	ARTESIA MUNI
CITY, STATE:	ARTESIA, NM
PROC ID:	RNAV (GPS) RWY 31
AMDT:	2A
MAP:	CIRCLING
SCALE:	1:100,000