Flight Procedures Cover Page	Task Action: FLIGHT CHECK	Task Type: IAP	Estimated Chart Date: 10/02/2025	APWS Task ID: 392934320C6D4827BC15BF89F7D6DA5A	APWS Project ID: 59C328BE697F4D4C8BD9E2D3C9C5BEF9
Procedure: RNAV (GPS) RWY 9 AMDT 1		Enroute: NO	Specialist: Davis, Patrick		Agreement Number:
Airport ID: KVNW			Airport City: VAN WERT		State: OH
Facility ID:	Facility Type:	Flight Inspection Remark Type: New FC Slot			

Procedure Comments:
USED ACTIVE AIRPORT DATA.

FEEDERS REMOVED AND IAF POINTS RELOCATED PER AT REQUEST

POC: KYLE THOMPSON, AJV-A330 MANAGER, 405-954-2135

QUALITY 38 CHECKED

QUALITY 46 CHECKED

Data as of: 05/16/2025 11:12:48 CDT

FIPC BASIC FORM

PROCEDURE:	AIRPORT NAME:	AIRPORT ID:	SPECIAL CONTROL NO:
RNAV (GPS) RWY 9 AMDT 1	VAN WERT COUNTY	KVNW	BG-06-056-25

FAC ID: KVNW09.01	CITY: VAN WERT	ST: OH	ORIG CHART DATE: 10/02/2025

DFL TYPE:	THIRD PARTY:	EST. TIME ON SITE:	REIMB. NUMBER:	PTS TASK ID:
PROC/G	☐ YES	0.5		392934320C6D4827BC15BF89F7D6DA5A

PREFLIGHT NOTES

REVIEWER:	DATE:
COMMENTS:	CHECK ONE: ☐ FLT CK REQ ☐ NFCR ☐ REJECT

	YES	NO
CPV COMPLETE?	X	

PROCEDURE RESULTS

INSPECTION DATE:	CREW #:	N #:	INSTRUMENT PROCEDURE STATUS:	ARINC CODING:
08/20/2025	VN499	N78	☒ SAT ☐ SAT W/CHANGES ☐ UNSAT	☒ SAT ☐ SAT/GOLD ☐ UNSAT

FLIGHT INSPECTOR SIGNATURE:	PRINTED NAME:	NOTAM INITIATED?
brian p carson @ 08/21/2025 00:36	CARSON, BRIAN PETER	☐ YES ☒ NO

FLIGHT INSPECTOR REMARKS:

IN-FLIGHT OBSTACLE REPORT

OBSTRUCTION ID #:	COORDINATES OR LOCATION:	GNSS ALTITUDE (MSL):	BAROMETRIC ALTITUDE (MSL):	HEIGHT ABOVE GROUND LEVEL:

APP CRS	Rwy Ldg	5000
094°	TDZE	784
	Apt Elev	787

RNAV (GPS) RWY 9
VAN WERT COUNTY (VNW)

RNP APCH - GPS.

Rwy 9 helicopter visibility reduction below ¾ SM NA.
Circling NA to Rwys 18 and 36. Circling Rwy 27 NA at night.

MISSED APPROACH: Climb to 3000 direct DRIFF and hold.

AWOS-3	FORT WAYNE APP CON	UNICOM
125.175	127.2 284.6	123.0 (CTAF) L

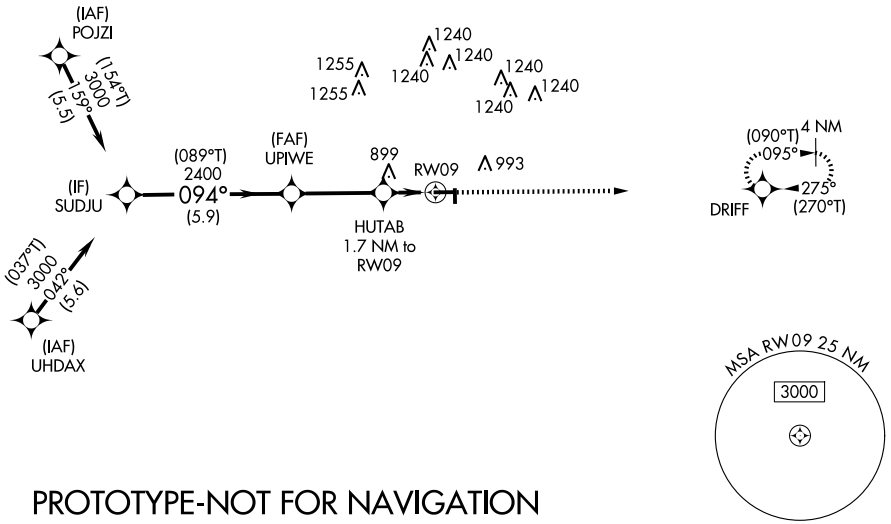

PROTOTYPE-NOT FOR NAVIGATION

ELEV	787	TDZE	784

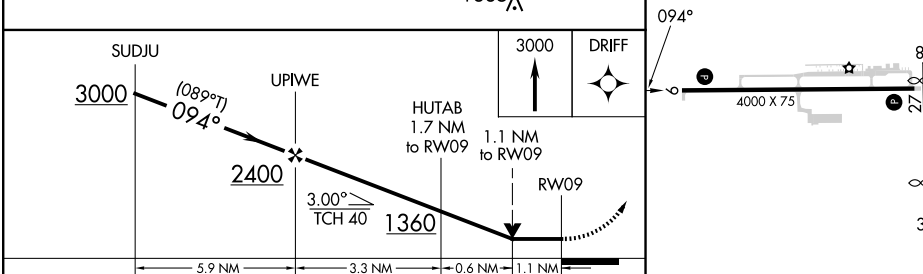

CATEGORY	A	B	C	D
LNAV MDA	1160-1 376 (400-1)			
C CIRCLING	1340-1 553 (600-1)		1340-1½ 553 (600-1½)	1600-2¾ 813 (900-2¾)

MIRL Rwy 9-27 L
REIL Rwys 9 and 27 L

APP CRS	Rwy ldg	4000
094°	TDZE	784
	Apt Elev	787

OLD

RNAV (GPS) RWY 9
VAN WERT COUNTY (VNW)

RNP APCH - GPS.

Circling NA to Rwys 18 and 36. Circling Rwy 27 NA at night. Rwy 9 helicopter visibility reduction below ¾ SM NA.

MISSED APPROACH: Climb to 3000 direct DRIFF and hold.

AWOS-3	FORT WAYNE APP CON	UNICOM
125.175	127.2 284.6	123.0 (CTAF) L

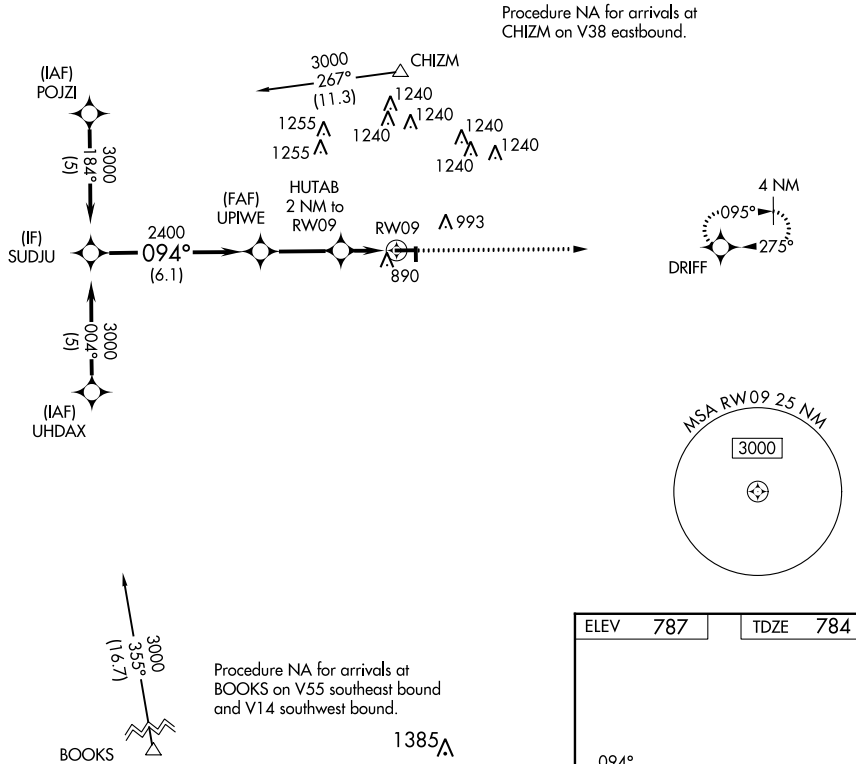

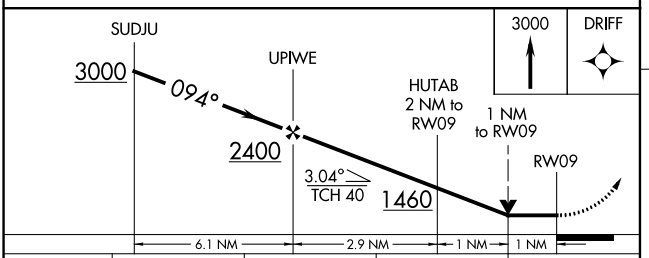

CATEGORY	A	B	C	D
LNAV MDA	1160-1 376 (400-1)			1160-1¼ 376 (400-1¼)
C CIRCLING	1340-1 553 (600-1)		1340-1½ 553 (600-1½)	1600-2¾ 813 (900-2¾)

ELEV	787	TDZE	784

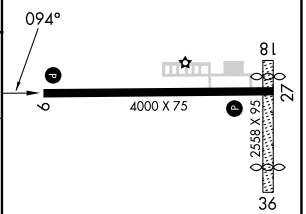

MIRL Rwy 9-27 L
REIL Rwys 9 and 27 L

EC-2, 29 DEC 2022 to 26 JAN 2023
EC-2, 29 DEC 2022 to 26 JAN 2023

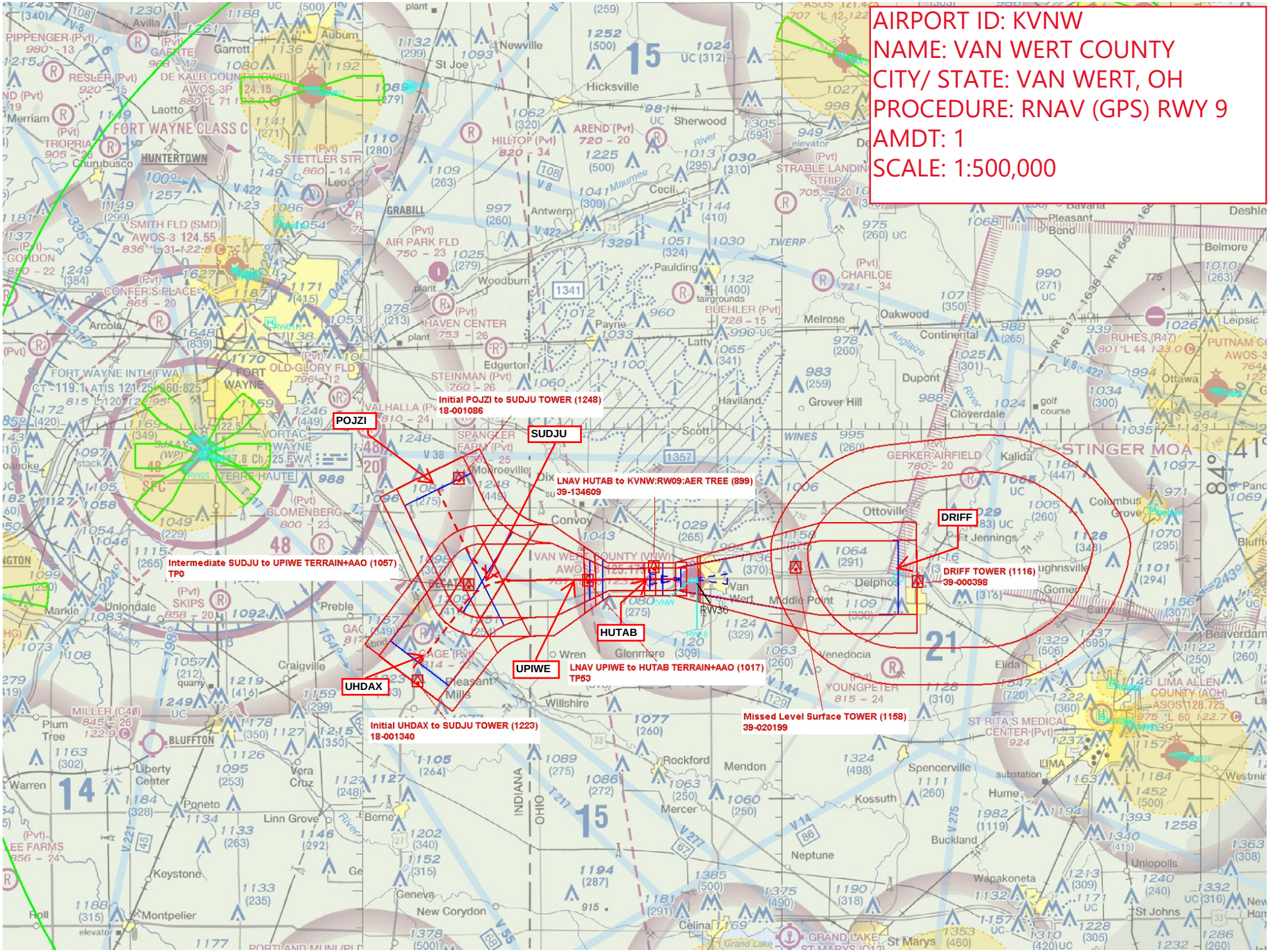
AIRPORT ID: KVNW
NAME: VAN WERT COUNTY
CITY/ STATE: VAN WERT, OH
PROCEDURE: RNAV (GPS) RWY 9
AMDT: 1
SCALE: 1:500,000
POJZI
SUDJU
DRIFF
HUTAB
UPIWE
UHDAX
Initial POJZI to SUDJU TOWER (1248)
18-001086
LNAV HUTAB to KVNW:RW09:AER TREE (899)
39-134609
Intermediate SUDJU to UPIWE TERRAIN+AAO (1057)
TP0
DRIFF TOWER (1116)
39-000398
LNAV UPIWE to HUTAB TERRAIN+AAO (1017)
TP53
Initial UHDAX to SUDJU TOWER (1223)
18-001340
Missed Level Surface TOWER (1158)
39-020199

AIRPORT ID: KVNW
NAME: VAN WERT COUNTY
CITY/ STATE: VAN WERT, OH
PROCEDURE: RNAV (GPS) RWY 9
AMDT: 1
SCALE: 1:100,000
LNAV FINAL

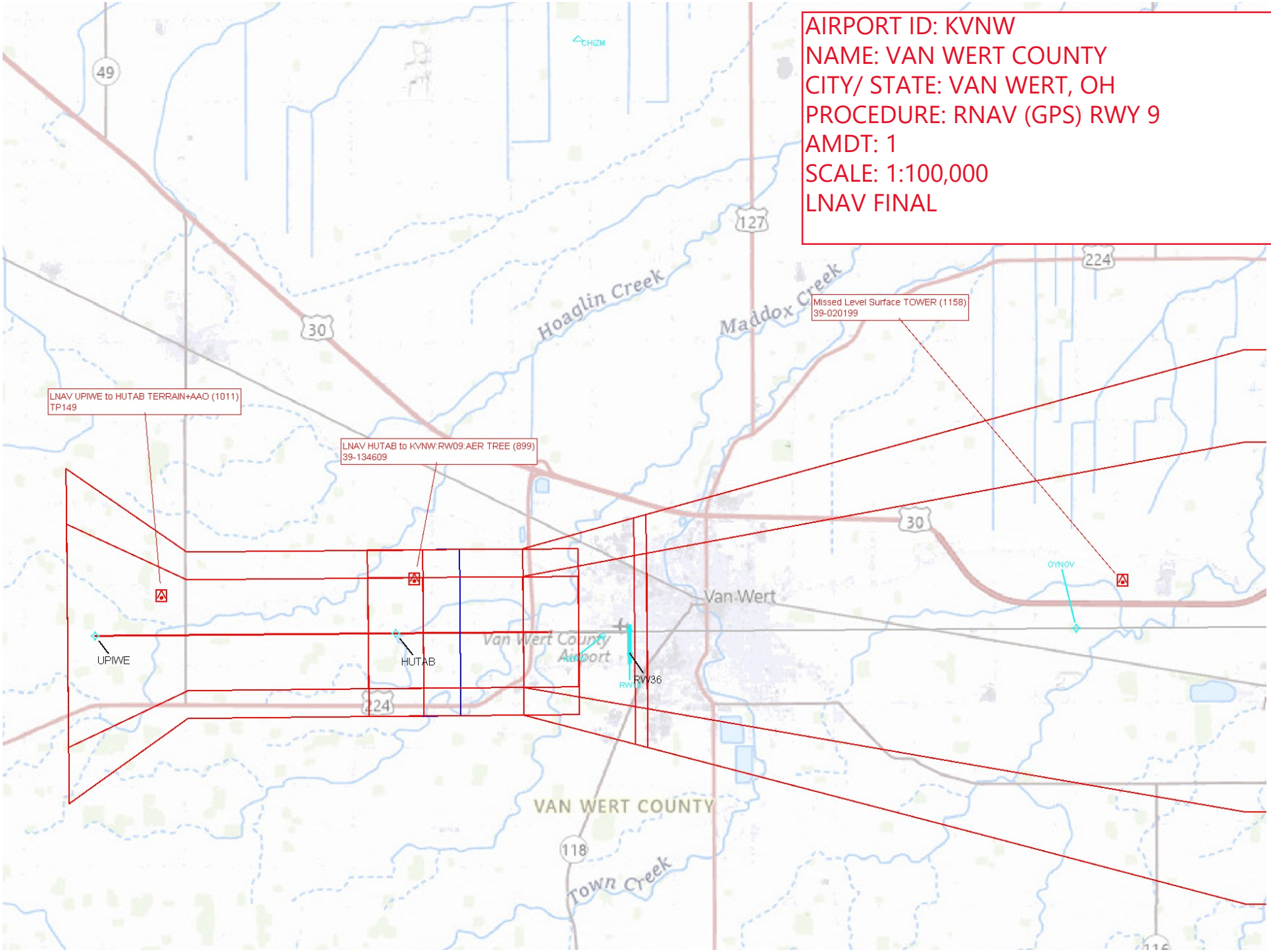
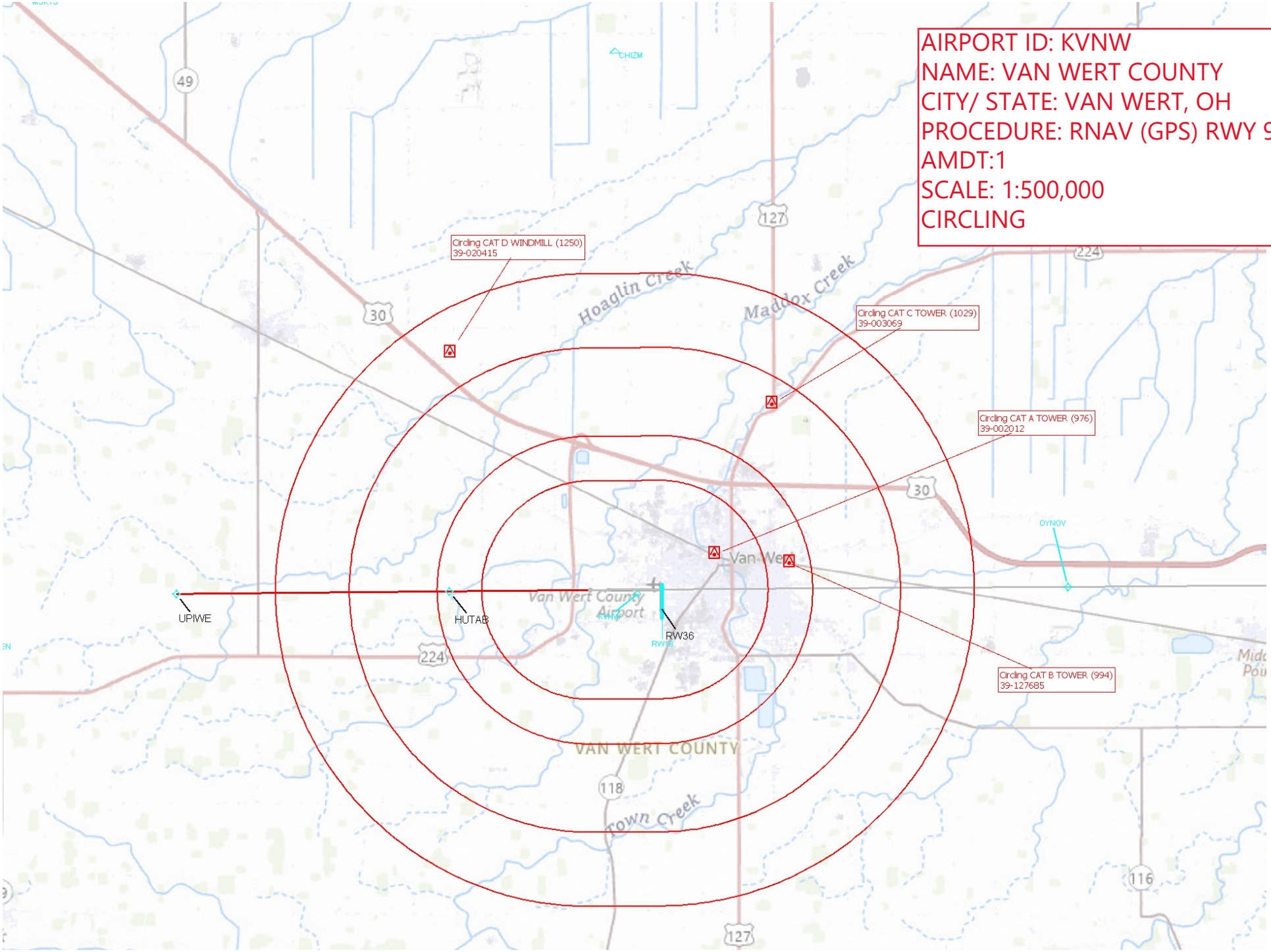
AIRPORT ID: KVNW
NAME: VAN WERT COUNTY
CITY/ STATE: VAN WERT, OH
PROCEDURE: RNAV (GPS) RWY 9
AMDT:1
SCALE: 1:500,000
CIRCLING