

WAAS  
CH 70747  
W08A

APP CRS  
080°

Rwy Idg 3700  
TDZE 1908  
APT Elev 1908

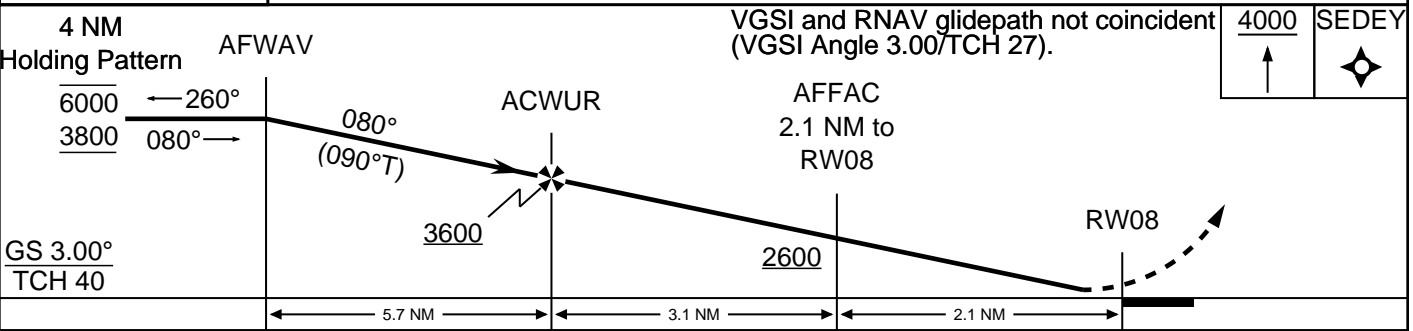
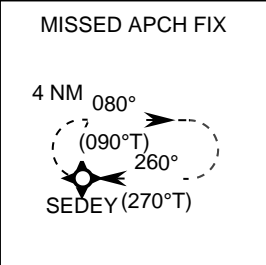
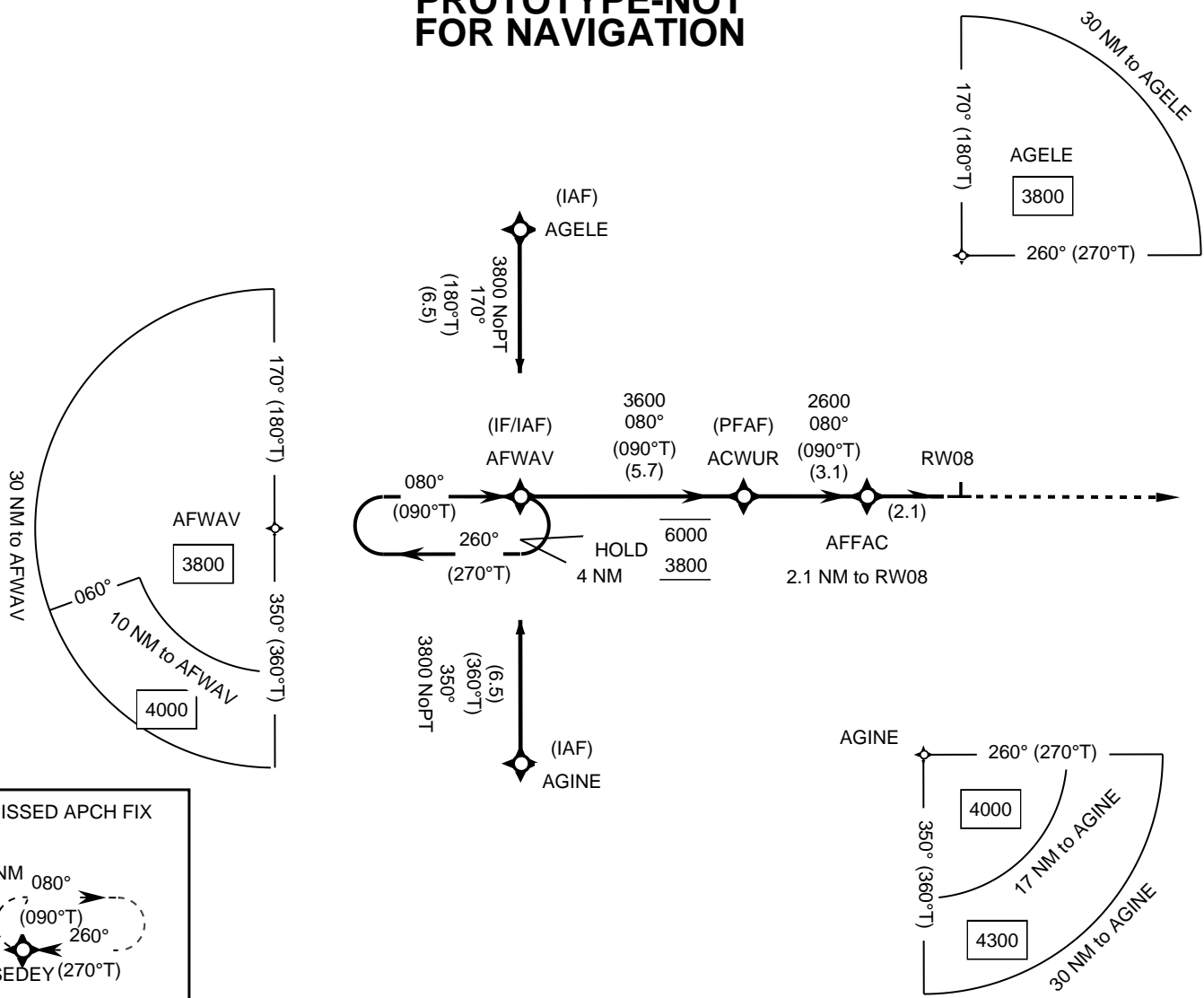
# RNAV (GPS) RWY 8

WASHBURN MUNI (K5C8)

RNP APCH - GPS.  
CIRCLING NA TO RWYS 17 AND 35. VGSI AND RNAV GLIDEPATH NOT COINCIDENT (VGSI ANGLE {ANGLE}/TCH {FEET}). BARO-VNAV NA. RWY 8 HELICOPTER VISIBILITY REDUCTION BELOW 3/4 SM NOT AUTHORIZED. USE HZE ALTIMETER SETTING. WHEN NOT RECEIVED, USE BIS ALTIMETER SETTING AND INCREASE LPV DA TO 2277 FEET; INCREASE LNAV/VNAV DA TO 2326 FEET AND ALL NOT AUTHORIZED. USE HZE ALTIMETER SETTING. WHEN NOT RECEIVED, USE BIS ALTIMETER SETTING AND INCREASE LPV DA TO 2277 FEET; INCREASE LNAV/VNAV DA TO 2326 FEET AND ALL VISIBILITIES 1/8 SM. INCREASE ALL MDAS 60 FEET; AND CIRCLING VISIBILITY CAT C 1/4 SM

MISSED  
APPROACH: CLIMB TO  
4000 DIRECT SEDEY AND  
HOLD.

## PROTOTYPE-NOT FOR NAVIGATION



CATEGORY	A	B	C	D
LPV		2228-1 320		NA
LNAV/VNAV		2277-1 369		NA
LNAV	2360-1 452		2360-1 3/8 452	NA
CIRCLING	2420-1 512	2460-1 552	2680-2 1/4 772	NA