RNAV (GPS) RWY 10

ELIZABETH CITY CG AIR STATION/RGNL (ECG)

WAAS CH 65703 W10A	APP CRS 103°	Rwy Ldg 7219 TDZE 11 Apt Elev 11

RNP APCH - GPS.

Circling Rwy 1 NA at night. Inop table does not apply to LPV. Procedure NA when tethered balloon located approximately 2 miles southeast of airport is flying.

SALS A2

MISSED APPROACH: Climb to 500 then climbing left turn 2000 direct SUNNS and hold.

ASOS	NORFOLK APP CON	ELIZABETH CITY TOWER ★	GND CON	UNICOM
124.375	119.55 269.425	120.5 (CTAF) L 355.6	121.9	122.95

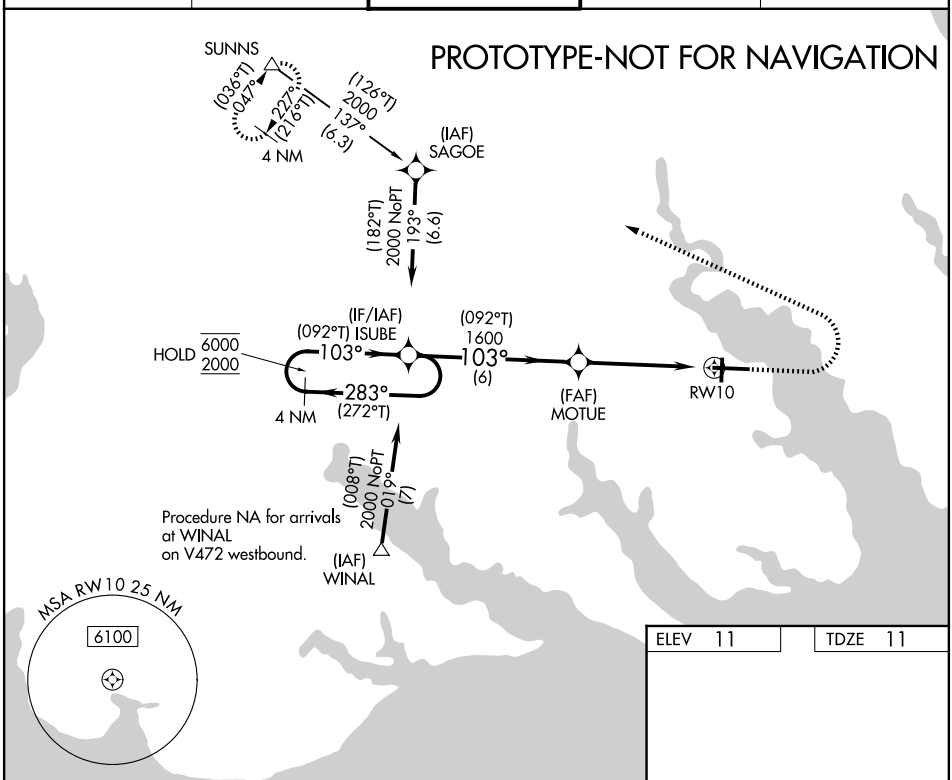

ELEV 11	TDZE 11



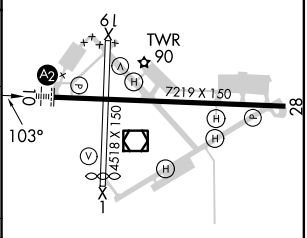

CATEGORY	A	B	C	D
LPV DA	261-¾		250 (300-¾)	
LNAV MDA	480-¾	469 (500-¾)	480-1⅛	469 (500-1⅛)
CIRCLING	480-1	469 (500-1)	640-1¾ 629 (700-1¾)	640-2 629 (700-2)

MIRL Rwy 1-19
HIRL Rwy 10-28 L
REIL Rwys 10 and 28