Flight Procedures Cover Page	Task Action: Cancellation	Task Type: IAP	Estimated Chart Date: 10/29/2026	APWS Task ID: 3F670A5A578C4C23BEE1A9E15CBF0B73	APWS Project ID: 5124A31827C4474CBB933264E2C8D798
Procedure: VOR RWY 9 AMDT 7B		Enroute: NO	Specialist: Ferreira, Giorgia		Agreement Number:
Airport ID: KHGR			Airport City: HAGERSTOWN		State: MD
Facility ID: HGR	Facility Type: VOR	Flight Inspection Remark Type:			

Procedure Comments:
POC: ROBERT HAMILTON AJV-A433 405-954-4608.

QUALITY 13 CHECKED

CANCELLED

VOR RWY 9

HAGERSTOWN RGNL/RICHARD A HENSON FLD (HGR)

VOR HGR	APP CRS	Rwy Ldg / TDZE / Apt Elev
109.8	091°	7000 / 695 / 703

T A Circling Rwy 20 NA at night.

MISSED APPROACH: Climb to 1300 then climbing left turn to 3600 direct HGR VOR and hold, continue climb-in-hold to 3600.

ASOS	POTOMAC APP CON	HAGERSTOWN TOWER ★	GND CON	UNICOM
126.375	126.825 239.025	120.3 (CTAF) L 225.4	120.8	122.95

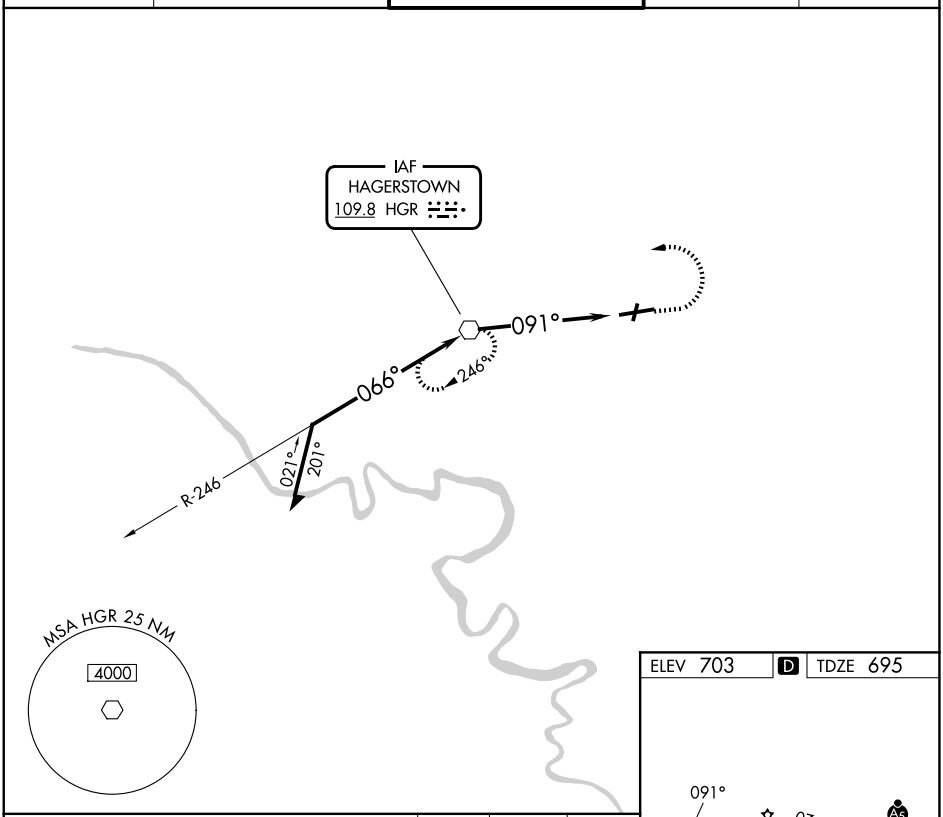

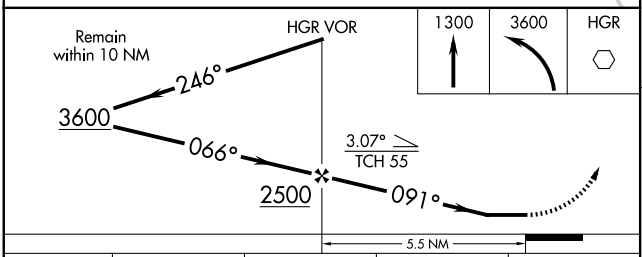

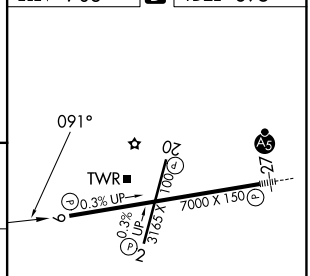

REIL Rwys 2 and 20
REIL Rwy 9 L
MIRL Rwy 2-20
HIRL Rwy 9-27 L

CATEGORY	A	B	C	D
S-9	1080-1 385 (400-1)		1080-1⅛ 385 (400-1⅛)	
CIRCLING	1160-1 457 (500-1)		1200-1½ 497 (500-1½)	1320-2 617 (700-2)

FAF to MAP 5.5 NM

Knots	60	90	120	150	180
Min:Sec	5:30	3:40	2:45	2:12	1:50

NE-3, 19 MAR 2026 to 16 APR 2026