WAAS CH 50547 W13A	APP CRS 133°	Rwy Ldg 7352 TDZE 485 Apt Elev 487

RNAV (GPS) Y RWY 13L
DALLAS LOVE FLD (DAL)

RNP APCH - GPS.

RADAR required for procedure entry.

For uncompensated Baro-VNAV systems, LNAV/VNAV NA below -8°C or above 54°C. For inop ALS, increase LNAV/VNAV all Cats visibility to RVR 4500 and LNAV Cats C and D visibility to 1¾ SM.

MALSR

MISSED APPROACH: Climb to 3000 direct FAVKU and on track 116° to DUMPY and hold.

D-ATIS	LONE STAR APP CON	LOVE TOWER	GND CON
120.15	124.3 282.275 (N) 125.2 343.65 (S)	123.7 239.3	121.75 348.6

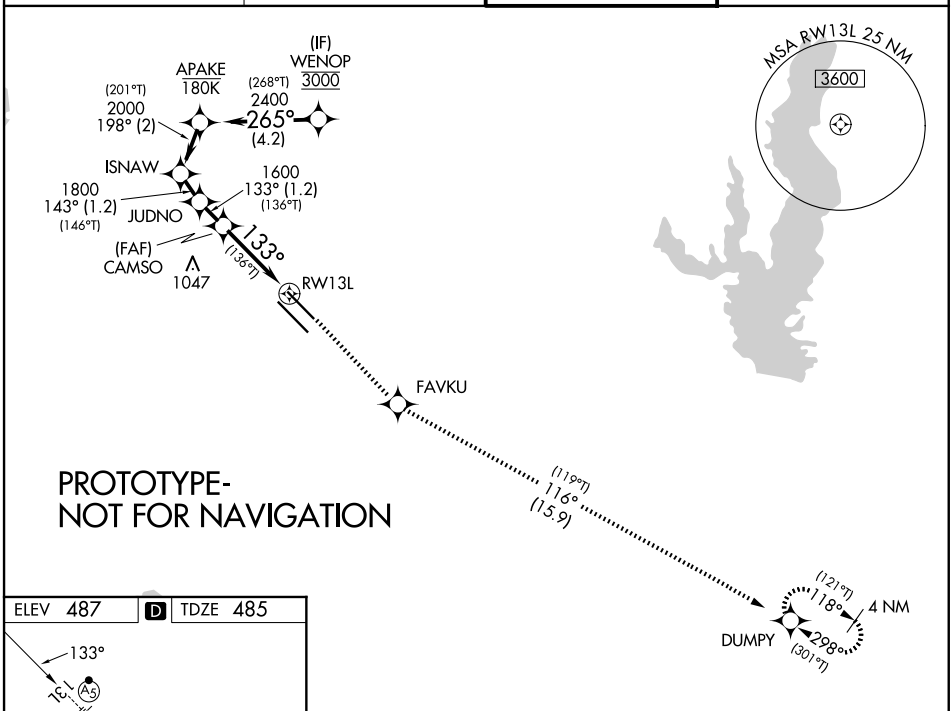

ELEV 487 | D | TDZE 485

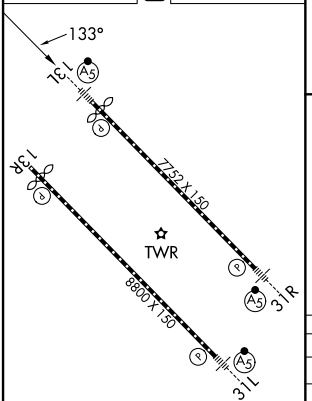

TDZL/RCLS Rwys 13L and 31L
HIRL Rwys 13L-31R, and 13R-31L

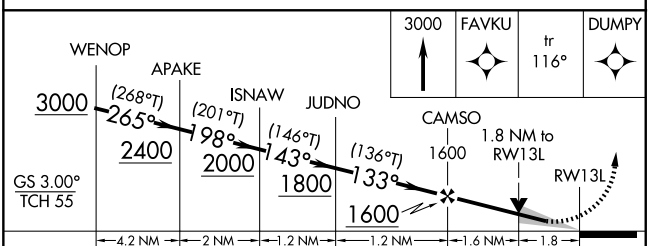

CATEGORY	A	B	C	D
LPV DA	685/18		200 (200-½)	
LNAV/VNAV DA	760/24		275 (300-½)	
LNAV MDA	1100/24	615 (700-½)	1100-1⅜	615 (700-1⅜)
CIRCLING	1100-1 613 (700-1)	1140-1 653 (700-1)	1280-2¼ 793 (800-2¼)	1520-3 1033 (1100-3)