

Flight Procedures Cover Page	Task Action: Abbreviated Amendment	Task Type: IAP	Estimated Chart Date: 05/14/2026	APWS Task ID: 45A55C355BBB4181B5D78350EA3C9C89	APWS Project ID: BE72238B976F45DFB082AA82E14AFC33
Procedure: RNAV (RNP) Z RWY 8R AMDT 0A		Enroute: NO	Specialist: Matthews, William		Agreement Number:
Airport ID: KONT			Airport City: ONTARIO		State: CA
Facility ID:	Facility Type:	Flight Inspection Remark Type:			

**Procedure Comments:**

ACTIVE AIRPORT AND RUNWAY DATA USED.

PROCESSED IAW TECHNICAL SUPPORT GROUP (AJF-17) MEMO DATED 07/07/2021 GUIDANCE FOR PROCEDURAL CHANGES REQUIRING FLIGHT INSPECTION/VALIDATION.

CLEARs FDC 4/8507.

CONTACT KYLE THOMPSON, AJV-A330 MANAGER, (405) 954-2135.



APP CRS	Rwy Ldg	<b>10200</b>
<b>078°</b>	TDZE	<b>936</b>
	Apt Elev	<b>944</b>

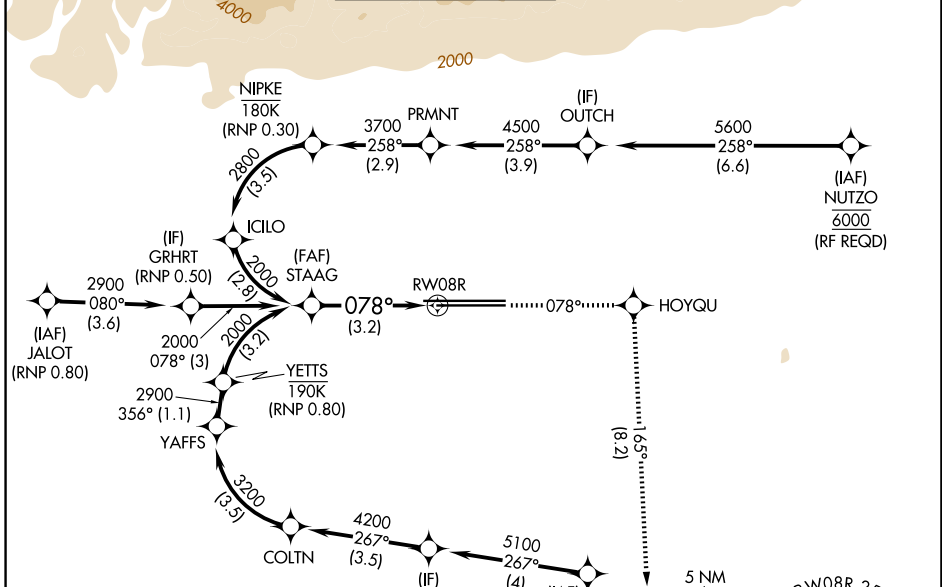
OLD

# RNAV (RNP) Z RWY 8R

ONTARIO INTL (ONT)

<p><b>▽</b> For uncompensated Baro-VNAV systems, procedure NA</p> <p><b>△ NA</b> below 2°C (36°F) or above 54°C (130°F).</p>	<p><b>MISSED APPROACH:</b> Climb to 5300 on track 078° to HOYQU and on track 165° to DLIUS and hold, continue climb-in-hold to 5300.</p>
--	--

D-ATIS <b>124.25</b>	SOCAL APP CON <b>127.0 318.2</b>	ONTARIO TOWER <b>120.6 360.775</b>	GND CON <b>121.9 257.8</b>	CLNC DEL <b>132.9</b>	CPDLC
-------------------------	-------------------------------------	---------------------------------------	-------------------------------	--------------------------	-------

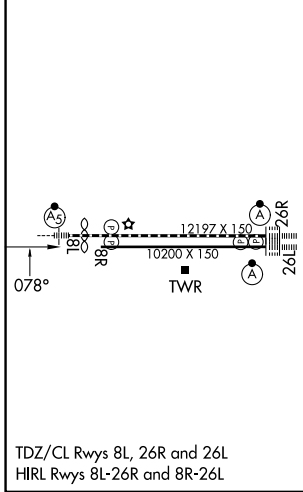


SW-3, 27 NOV 2025 to 25 DEC 2025

SW-3, 27 NOV 2025 to 25 DEC 2025

## GPS REQUIRED

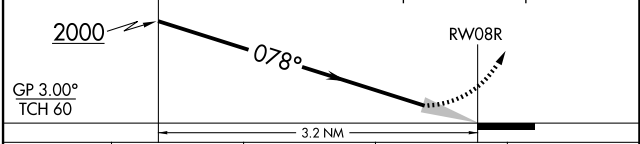
ELEV	<b>944</b>	<b>D</b>	TDZE	<b>936</b>
------	------------	----------	------	------------



VGSI and RNAV glidepath not coincident (VGSI Angle 3.00/TCH 65).

5300 ↑ tr 078°	HOYQU ✦ tr 165°	DLIUS ✦
----------------------	-----------------------	------------

See planview for multiple IF locations.



CATEGORY	A	B	C	D
RNP 0.30 DA	1342-1½ 406 (400-1½)			

## AUTHORIZATION REQUIRED