Flight Procedures Cover Page	Task Action: FLIGHT CHECK	Task Type: STAR	Estimated Chart Date: 02/20/2025	APWS Task ID: 46294C093A0A41AB8F57AF22104BC890	APWS Project ID: ED236A3078BE4BE183F23363379D98F5
Procedure: STAR YAWNY ONE (RNAV) ORIG HAILEY ID KSUN		Enroute: YES	Specialist: Smith, Bryant		Agreement Number:
Airport ID: KSUN			Airport City: HAILEY		State: ID
Facility ID:	Facility Type:	Flight Inspection Remark Type: New FC Slot			

Procedure Comments:
CONTACT: JOHN BORDY A33 MANAGER, 405-954-0980

GPS ONLY PROCEDURE.

10/17/2024

QUALITY 14 CHECKED

QUALITY 41 CHECKED

FIPC BASIC FORM

PROCEDURE:	AIRPORT NAME:	AIRPORT ID:	SPECIAL CONTROL NO:
YAWNY (RNAV) ONE ARRIVAL	FRIEDMAN MEML	KSUN	SG-11-157-24

FAC ID: YAWNY1	CITY: HAILEY	ST: ID	ORIG CHART DATE: 02/20/2025

DFL TYPE:	THIRD PARTY:	EST. TIME ON SITE:	REIMB. NUMBER:	PTS TASK ID:
PROC/B	☐ YES	0.5		46294C093A0A41AB8F57AF22104BC890

PREFLIGHT NOTES

REVIEWER:	DATE:
COMMENTS:	CHECK ONE: ☐ FLT CK REQ ☐ NFCR ☐ REJECT

	YES	NO
CPV COMPLETE?	X	

PROCEDURE RESULTS

INSPECTION DATE:	CREW #:	N #:	INSTRUMENT PROCEDURE STATUS:	ARINC CODING:
01/23/2025	VN569	N72	☒ SAT ☐ SAT W/CHANGES ☐ UNSAT	☒ SAT ☐ SAT/GOLD ☐ UNSAT

FLIGHT INSPECTOR SIGNATURE:	PRINTED NAME:	NOTAM INITIATED?
wendi s gima @ 01/23/2025 20:48	GIMA, WENDI SUEMI	☐ YES ☒ NO

FLIGHT INSPECTOR REMARKS:

FRIEDMAN MEML (SUN), HAILEY, IDAHO, YAWNY ONE ARRIVAL (RNAV), SAT. Completed flight inspection begun by N76 on 12/12/24. Remaining legs for YAWNY ONE ARRIVAL completed SAT. VALYY to CAWSH to CVIAR to YAWNY. DRYAD to YAWNEY. SLTAN to GWEET to YAWNY.

IN-FLIGHT OBSTACLE REPORT

OBSTRUCTION ID #:	COORDINATES OR LOCATION:	GNSS ALTITUDE (MSL):	BAROMETRIC ALTITUDE (MSL):	HEIGHT ABOVE GROUND LEVEL:

YAWNY ONE ARRIVAL (RNAV)

AL-6239 (FAA)

FRIEDMAN MEML (SUN)
HAILEY, IDAHO

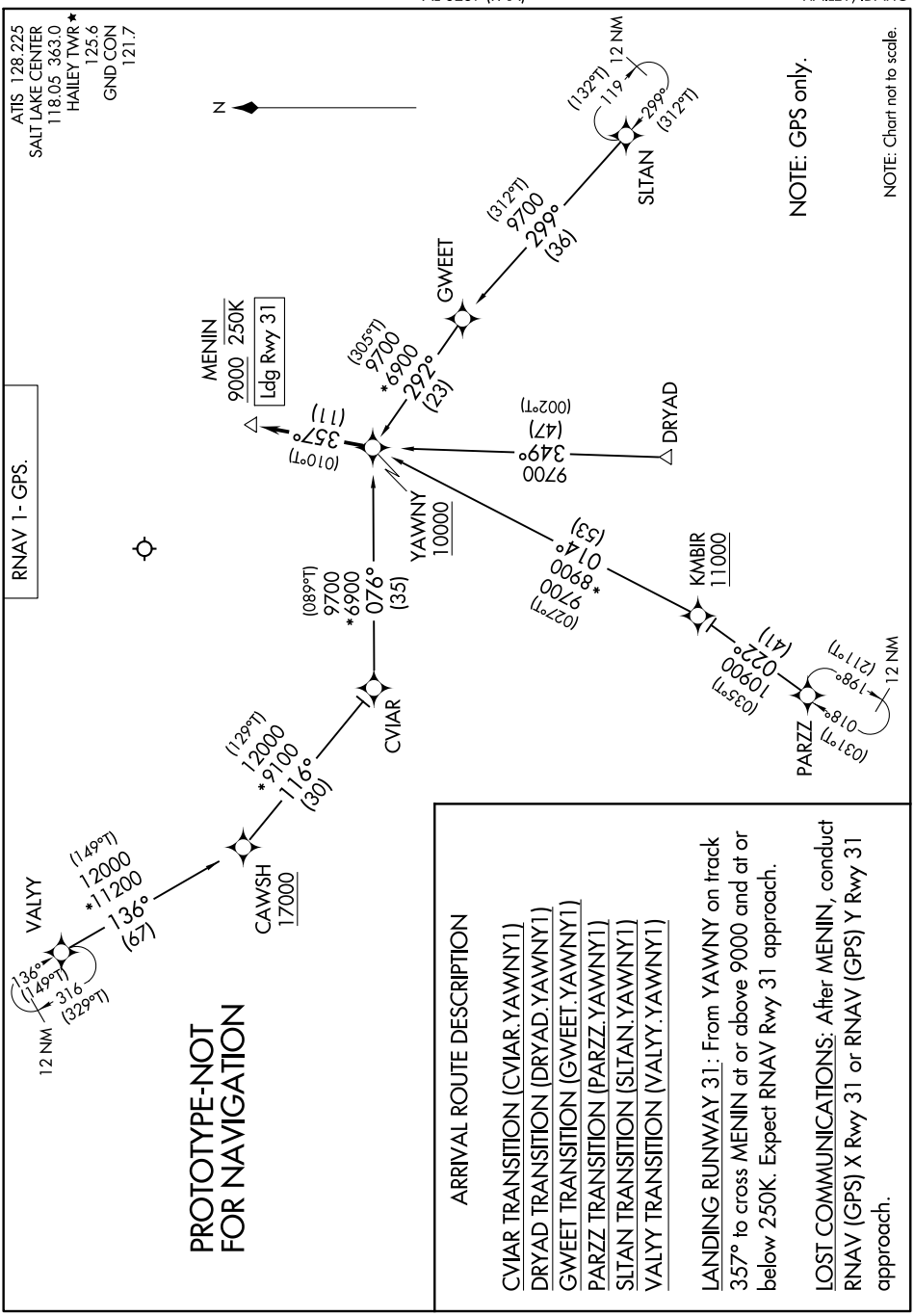

ARRIVAL ROUTE DESCRIPTION

CVIAR TRANSITION (CVIAR.YAWNY1)
DRYAD TRANSITION (DRYAD.YAWNY1)
GWEET TRANSITION (GWEET.YAWNY1)
PARZZ TRANSITION (PARZZ.YAWNY1)
SLTAN TRANSITION (SLTAN.YAWNY1)
VALYY TRANSITION (VALYY.YAWNY1)

LANDING RUNWAY 31: From YAWNY on track 357° to cross MENIN at or above 9000 and at or below 250K. Expect RNAV Rwy 31 approach.

LOST COMMUNICATIONS: After MENIN, conduct RNAV (GPS) X Rwy 31 or RNAV (GPS) Y Rwy 31 approach.

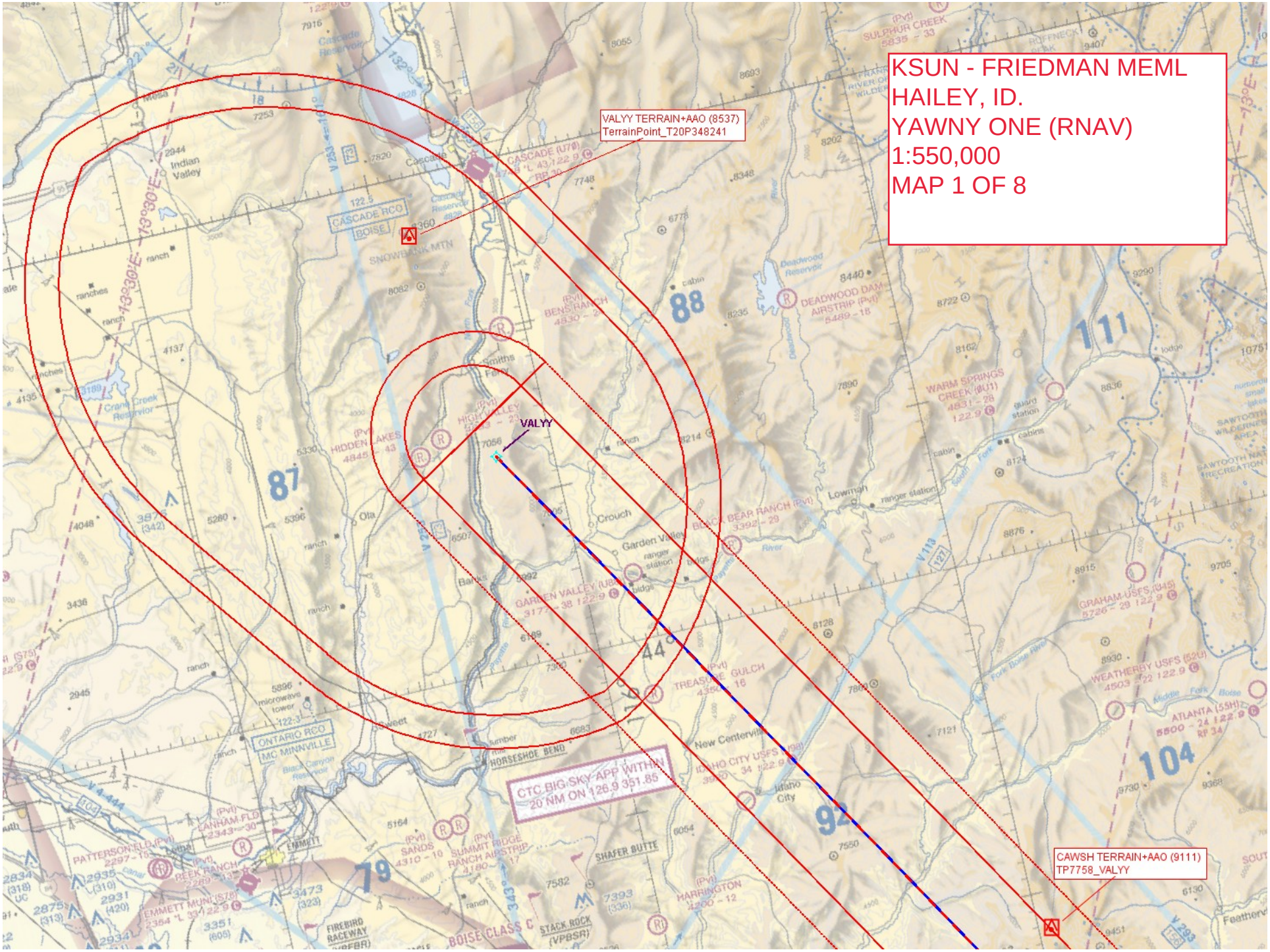
KSUN - FRIEDMAN MEML
HAILEY, ID.
YAWNY ONE (RNAV)
1:550,000
MAP 1 OF 8
VALYY TERRAIN+AAO (8537)
TerrainPoint_T20P348241
VALYY
CAWSH TERRAIN+AAO (9111)
TP7758_VALYY
CTC BIG SKY APP WITHIN
20 NM ON 126.9 351.85
CASCADE RCO
BOISE
ONTARIO RCO
MC MINNVILLE
CASCADE (U70)
Cascade
Indian Valley
Smiths Ferry
Crouch
Garden Valley
Lowman
New Centerville
Idaho City
Ola
EMMETT
HORSEHOE BEND
SHAFER BUTTE
STACK ROCK
(VPBSR)
FIREBIRD
RACEWAY
BOISE CLASS C
DEADWOOD DAM
AIRSTRIP (Pvt)
5489 – 18
WARM SPRINGS
CREEK (8U1)
4831 – 28
122.9
GARDEN VALLEY (U8
3172 – 38 122.9
GRAHAM-USFS (U45)
5726 – 29 122.9
WEATHERBY USFS (52U)
4503 122 122.9
ATLANTA (55H)
5500 – 24 122.9
RP 34
SULPHUR CREEK
5835 – 33
BENS RANCH
4830 – 2
HIDDEN LAKES
4845 – 43
BLACK BEAR RANCH (Pvt)
3392 – 29
TREASURE GULCH
4350 – 16
SUMMIT RIDGE
RANCH AIRSTRIP
4180
SANDS
4310 – 10
HARRINGTON
4200 – 12
LANHAM FLD
2343 – 30
PATTERSON FLD (Pvt)
2297 – 15
REEK RANCH
2280 – 33
EMMETT MUNI (S78)
2364 "L" 33 122.9
Crane Creek Reservoir
Black Canyon Reservoir
Cascade Reservoir
Deadwood Reservoir
SNOWBANK MTN
88
87
44
92
79
111
104

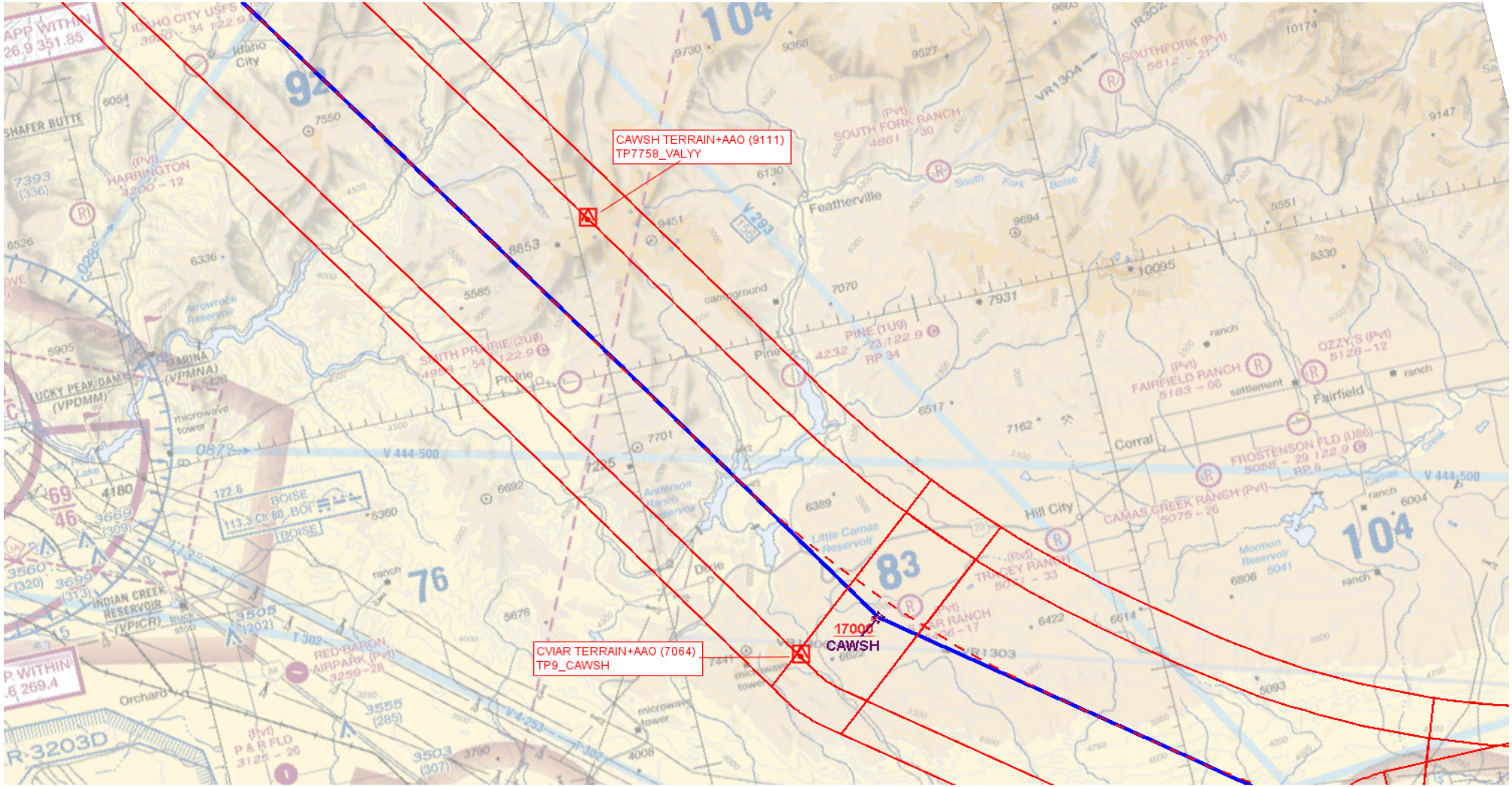

KSUN - FRIEDMAN MEML
HAILEY, ID.
YAWNY ONE (RNAV)
1:500,000
MAP 2 OF 8

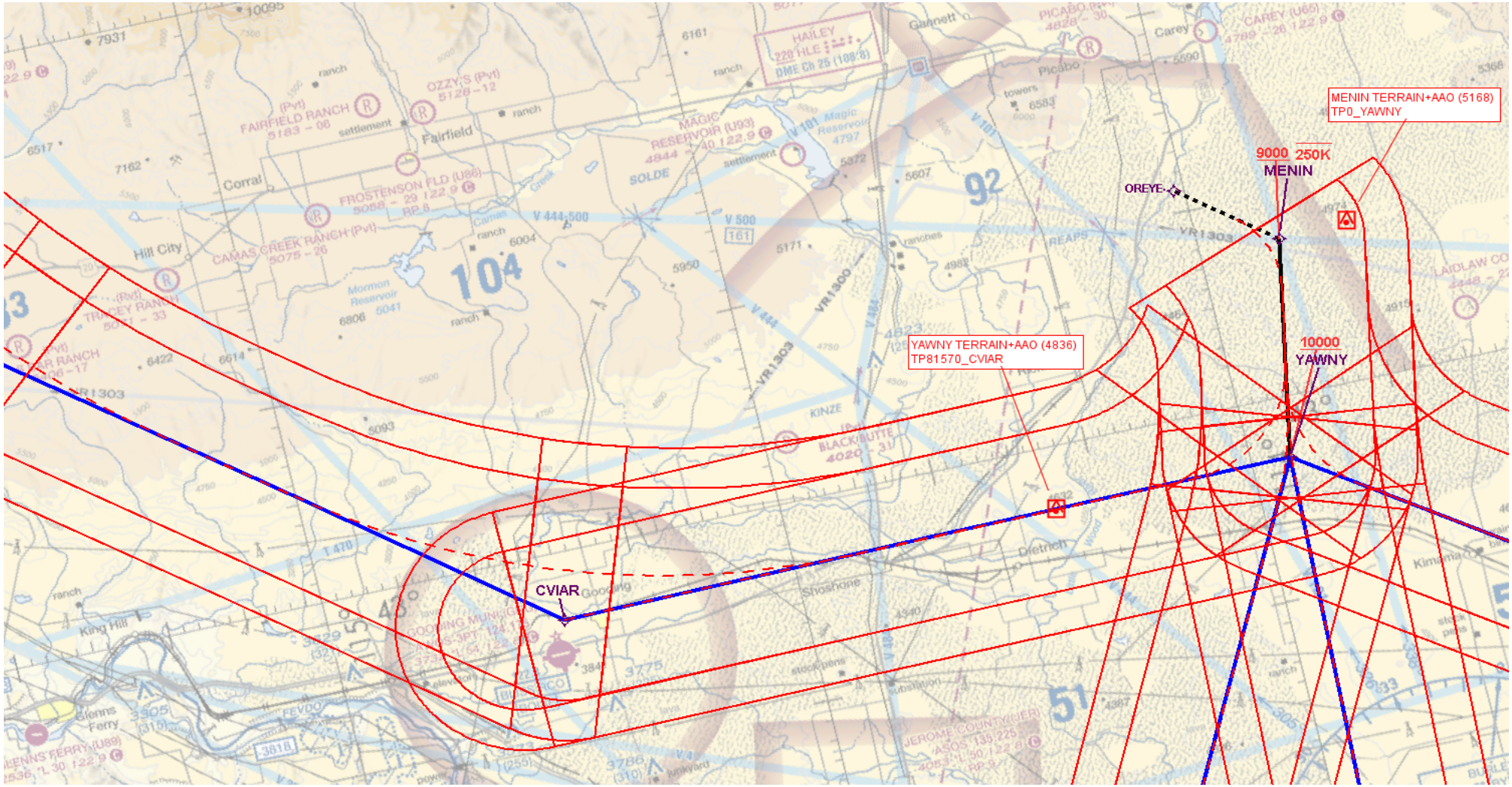

KSUN - FRIEDMAN MEML
HAILEY, ID.
YAWNY ONE (RNAV)
1:500,000
MAP 3 OF 8

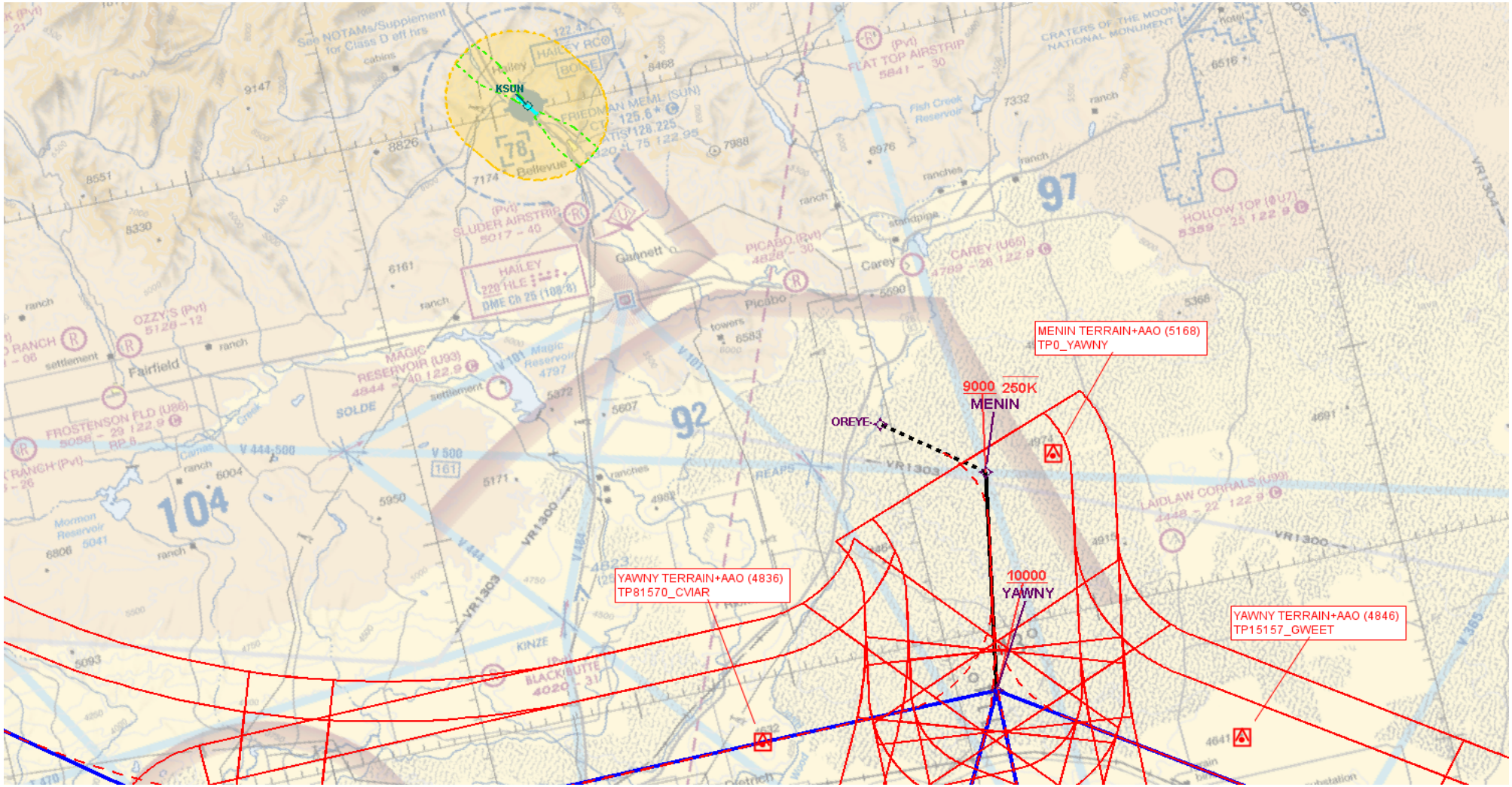

KSUN - FRIEDMAN MEML
HAILEY, ID.
YAWNY ONE (RNAV)
1:500,000
MAP 4 OF 8

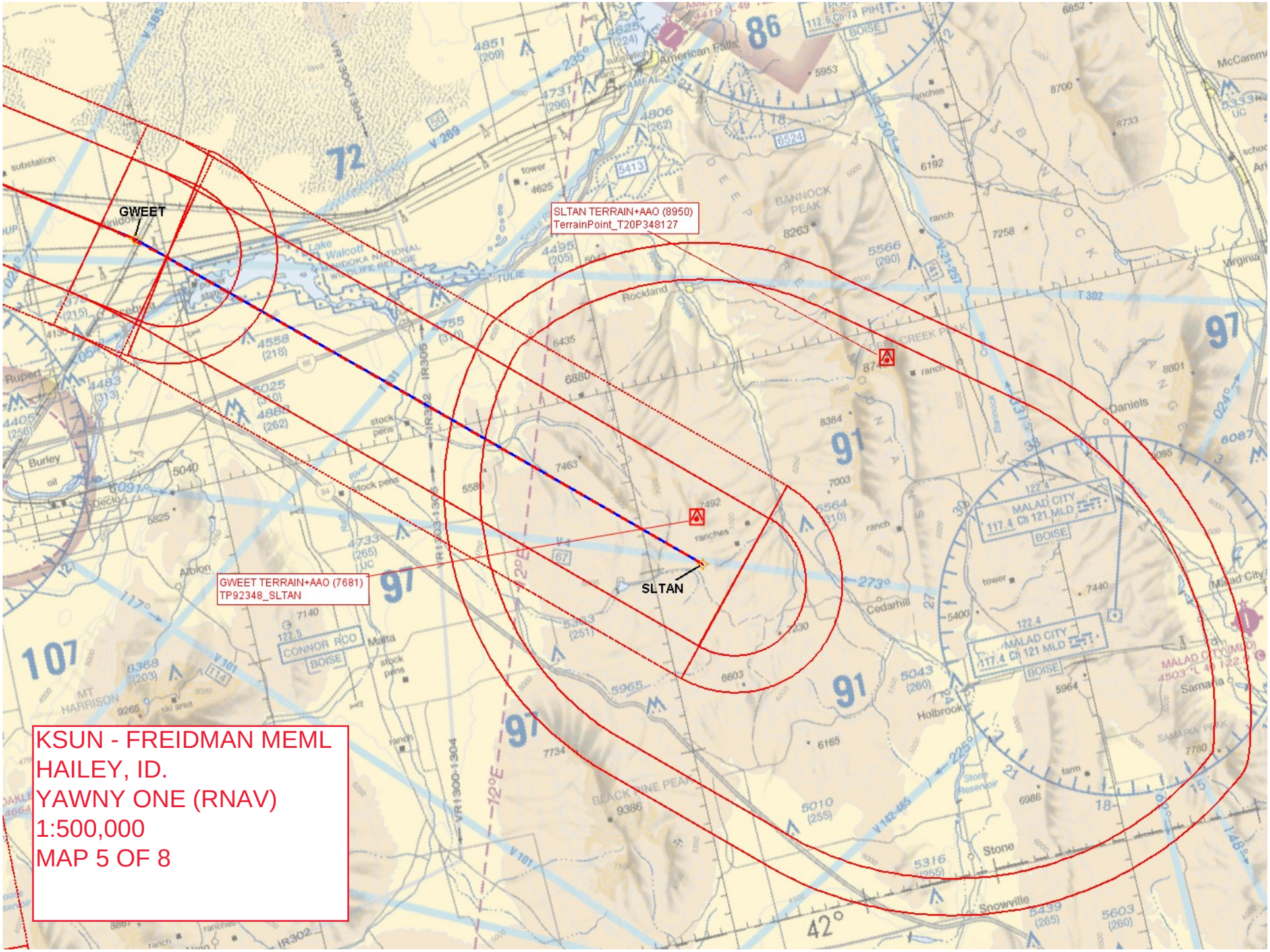
GWEET
SLTAN TERRAIN+AAO (8950)
TerrainPoint_T20P348127
GWEET TERRAIN+AAO (7681)
TP92348_SLTAN
SLTAN
KSUN - FREIDMAN MEML
HAILEY, ID.
YAWNY ONE (RNAV)
1:500,000
MAP 5 OF 8

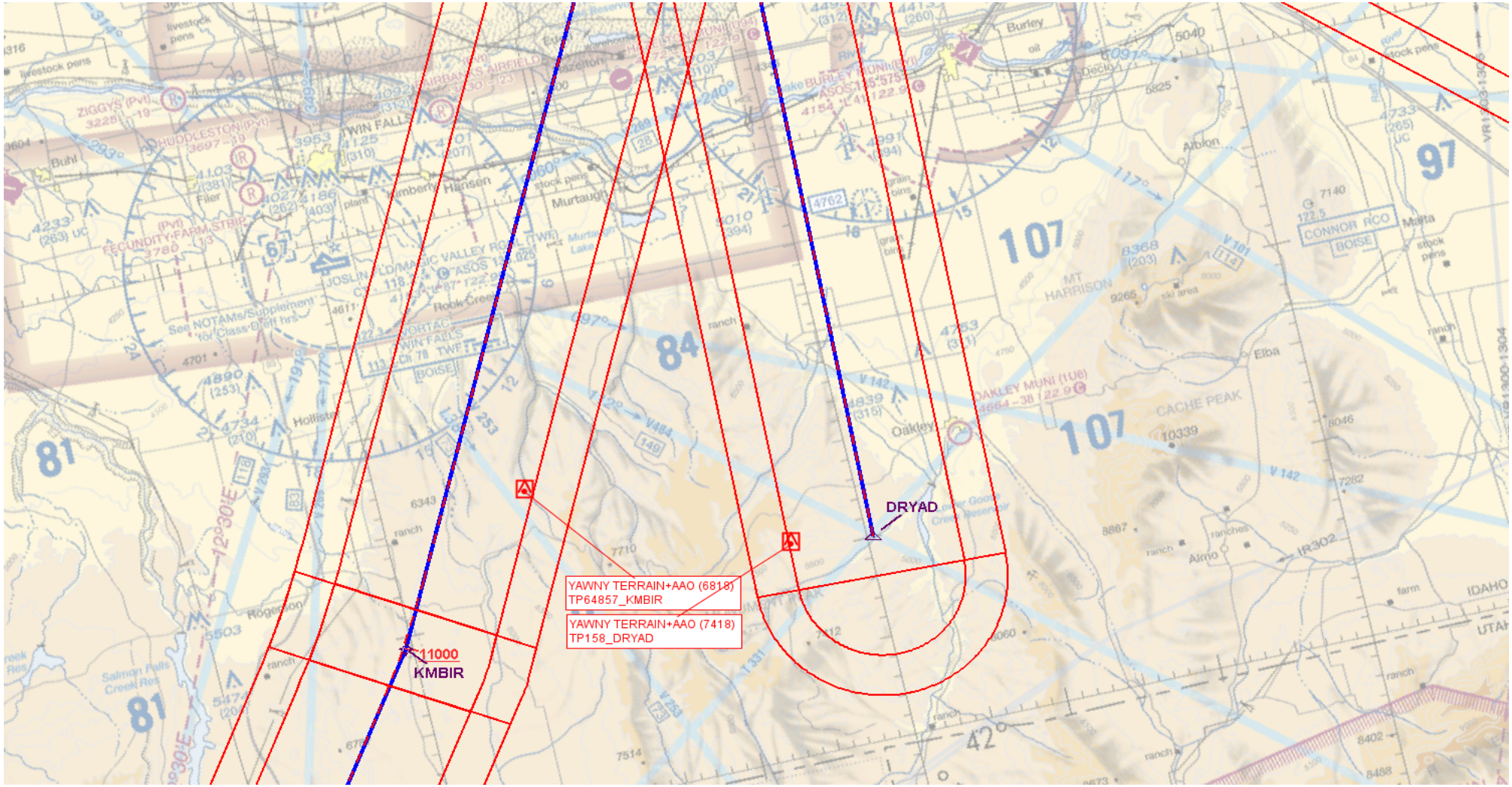

KSUN - FRIEDMAN MEML
HAILEY, ID.
YAWNY ONE (RNAV)
1:500,000
MAP 6 OF 8

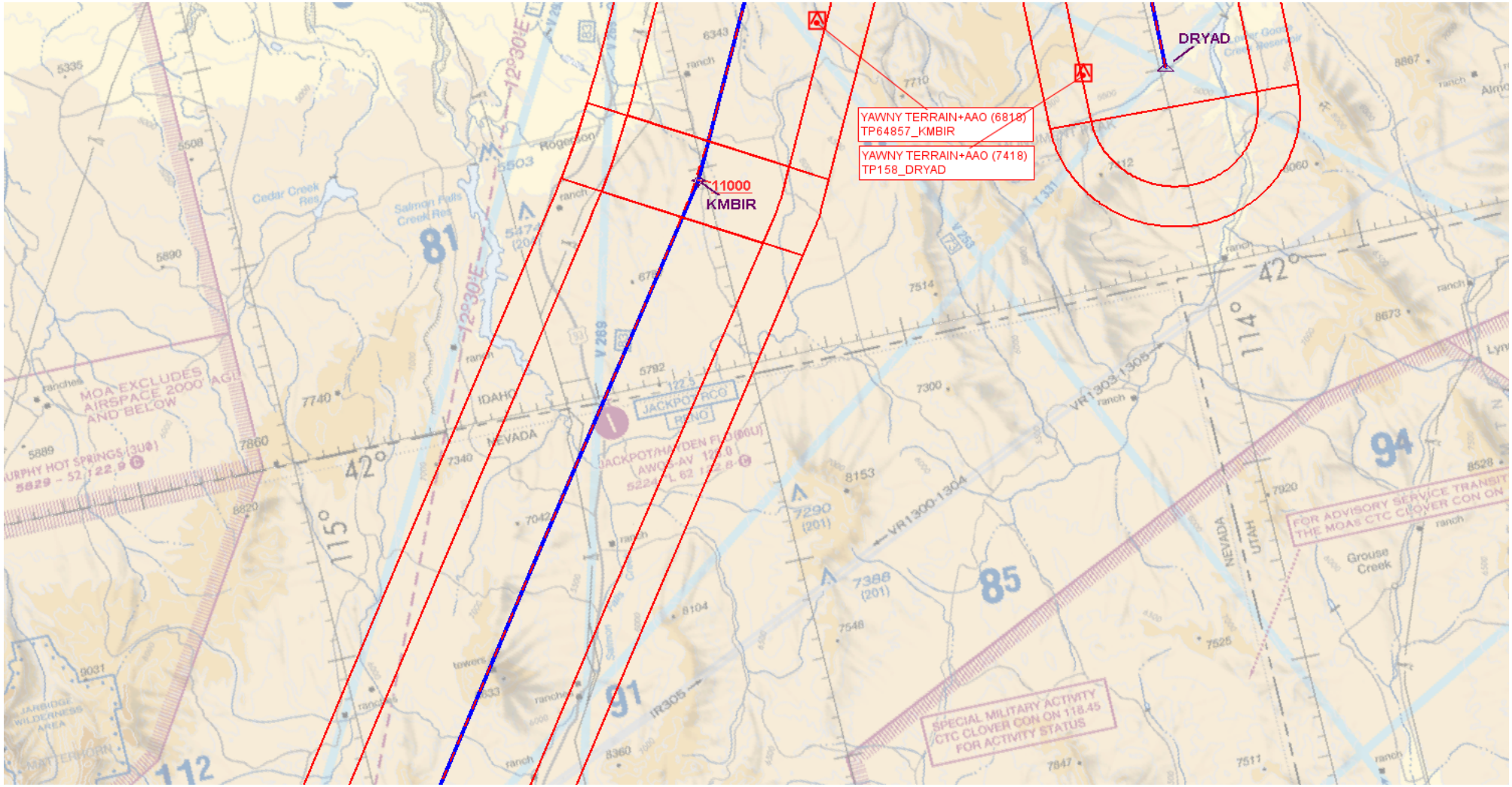

KSUN - FRIEDMAN MEML
HAILEY, ID.
YAWNY ONE (RNAV)
1:500,000
MAP 7 OF 8

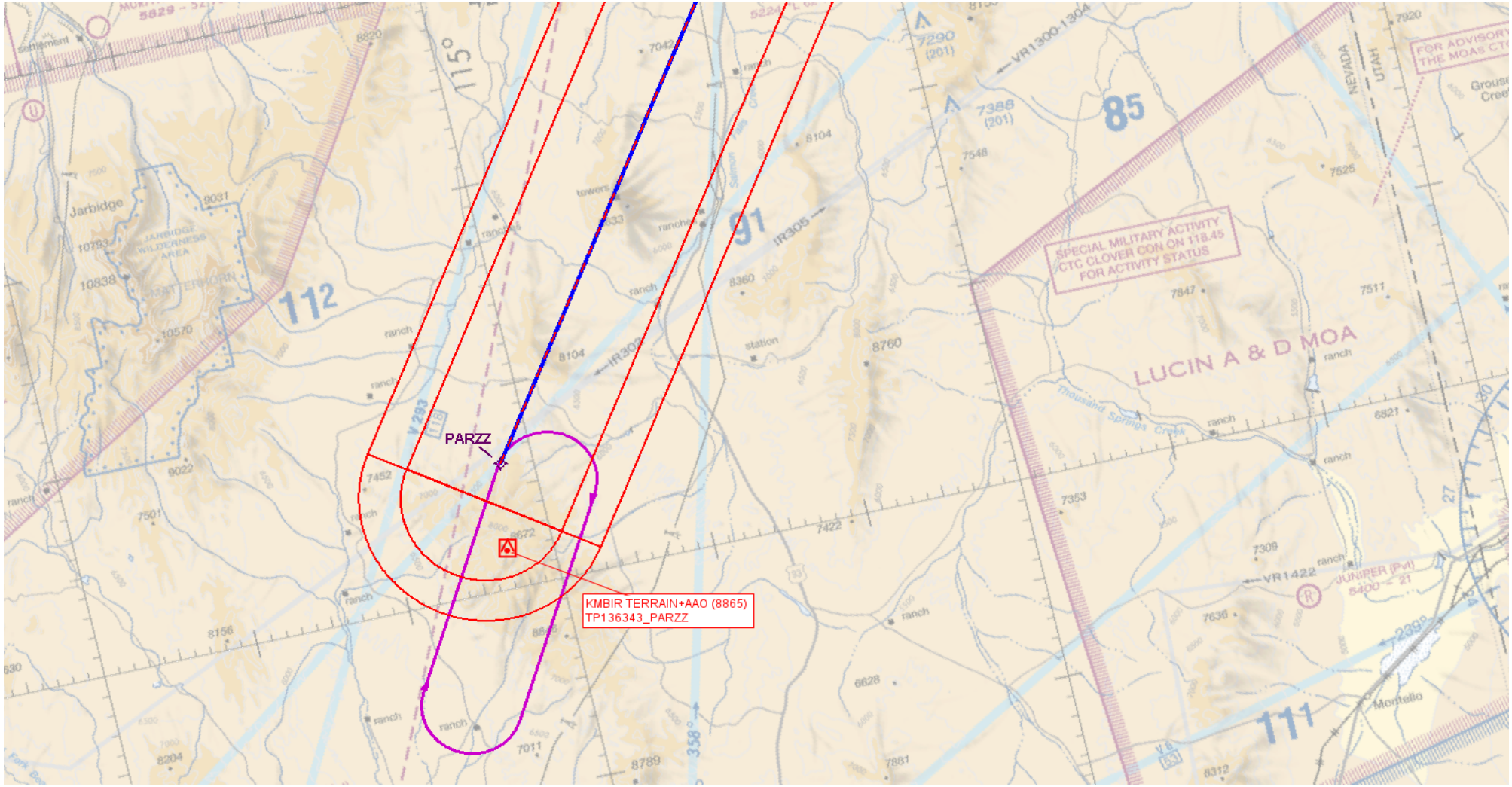

KSUN - FRIEDMAN MEML
HAILEY, ID.
YAWNY ONE (RNAV)
1:500,000
MAP 8 OF 8