

Flight Procedures Cover Page	Task Action: P-NOTAM	Task Type: IAP	Estimated Chart Date: 09/03/2026	APWS Task ID: 483B71988B2E4C16A49EE3A0C1ECF04B	APWS Project ID: C68A3C3F826F4B13A305F7329884C181
Procedure: RNAV (GPS) RWY 25 AMDT 2B		Enroute: NO	Specialist: Johnson, Timothy		Agreement Number:
Airport ID: KPIR			Airport City: PIERRE		State: SD
Facility ID:	Facility Type:	Flight Inspection Remark Type:			

Procedure Comments:

Visibility Initiative (Garmin) - Update IAP visibility minimums IAW Order 8260.3, Chapter 3, Section 3-3. Visibility Minimums.

PROCESSED IAW TECHNICAL SUPPORT GROUP (AJF-17) MEMO DATED 07/07/2021, SUBJECT: GUIDANCE FOR PROCEDURAL CHANGES REQUIRING FLIGHT INSPECTION/VALIDATION.

CONTACT: CASEY HILL (405) 954-0624.

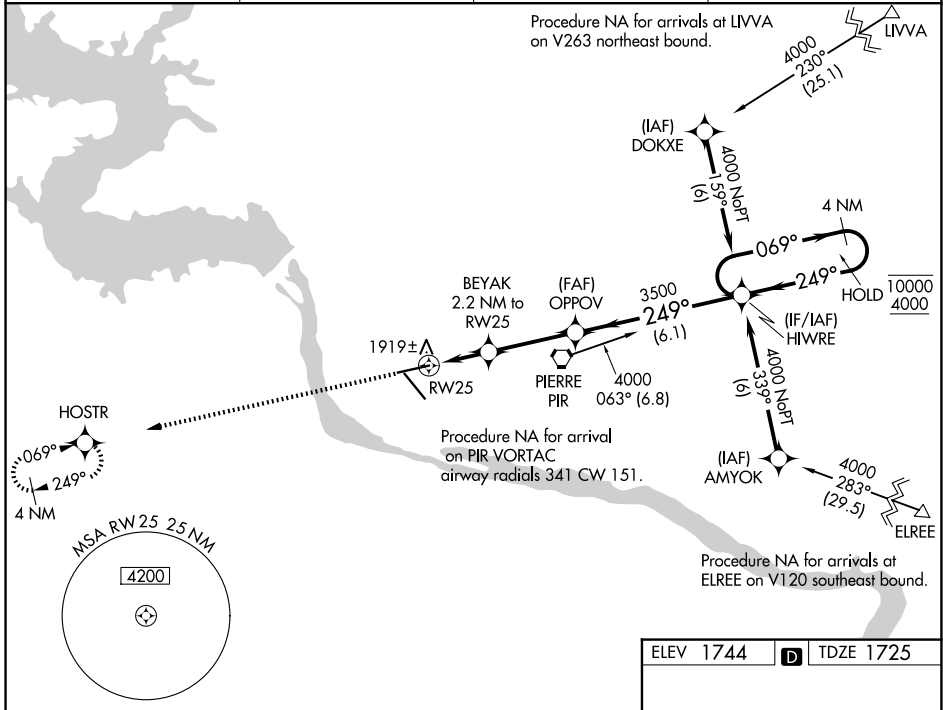


WAAS CH 63104 W25A	APP CRS 249°	Rwy Ldg TDZE Apt Elev	6880 1725 1744
--	------------------------	-----------------------------	---

RNAV (GPS) RWY 25

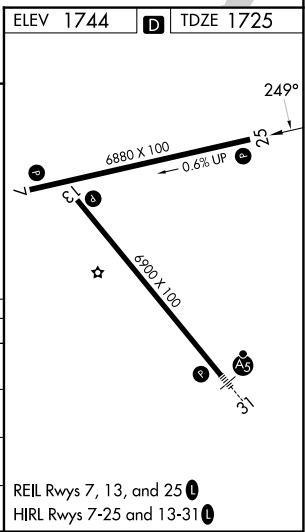
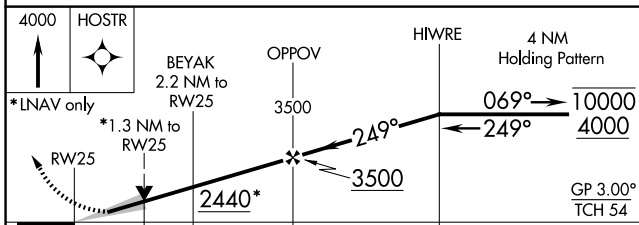
PIERRE RGNL (PIR)

RNP APCH.		MISSED APPROACH: Climb to 4000 direct HOSTR and hold.	
<p>▼ For uncompensated Baro-VNAV systems, LNAV/VNAV ▲ NA below -26°C or above 54°C.</p>		ASOS 119.025	MINNEAPOLIS CENTER 125.1 269.1
		CTAF 122.70	UNICOM 122.95



NC-1, 19 MAR 2026 to 16 APR 2026

NC-1, 19 MAR 2026 to 16 APR 2026



CATEGORY	A	B	C	D
LPV DA	1975-1 250 (300-1)			
LNAV/VNAV DA	2179-1¾ 454 (500-1¾)			
LNAV MDA	2180-1	455 (500-1)	2180-1¼ 455 (500-1¼)	2180-1½ 455 (500-1½)
CIRCLING	2240-1 496 (500-1)	2300-1 556 (600-1)	2400-1¾ 656 (700-1¾)	2460-2¼ 716 (800-2¼)

REIL Rwy 7, 13, and 25
HIRL Rwy 7-25 and 13-31