VORTAC EED	APP CRS	Rwy ldg	N/A
115.2	139°	TDZE	N/A
Chan 99		Apt Elev	783

VOR/DME-A
LAKE HAVASU CITY (HII)

When local altimeter setting not received, use Needles altimeter setting and increase all MDA 80 feet. Circling NA northeast of Rwy 14-32.

MISSED APPROACH: Climbing right turn to 6000 direct EED VORTAC and hold, continue climb-in-hold to 6000.

AWOS-3	LOS ANGELES CENTER	UNICOM
119.025	134.65 314.2	122.7 (CTAF) L

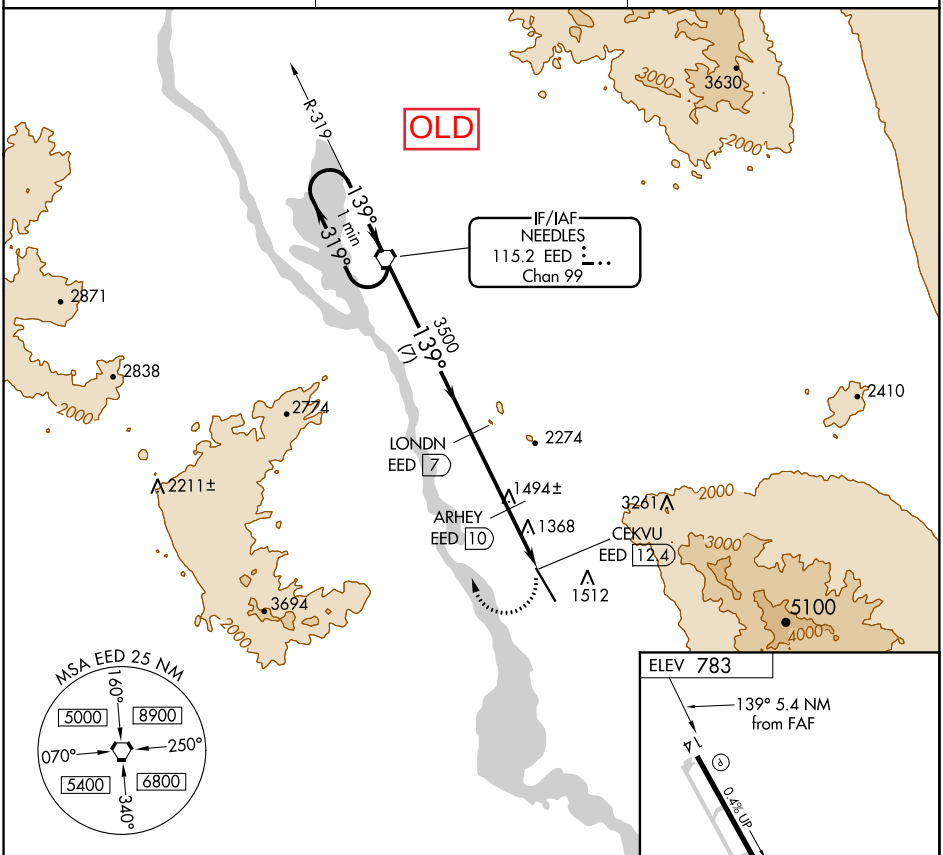

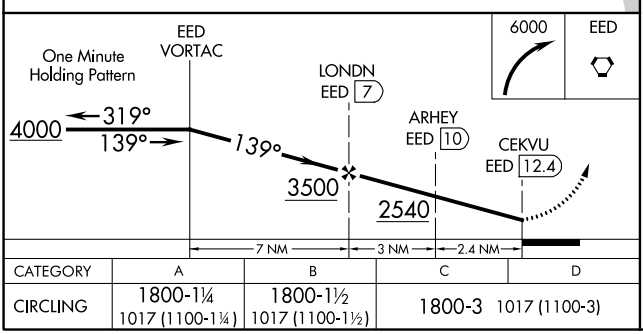

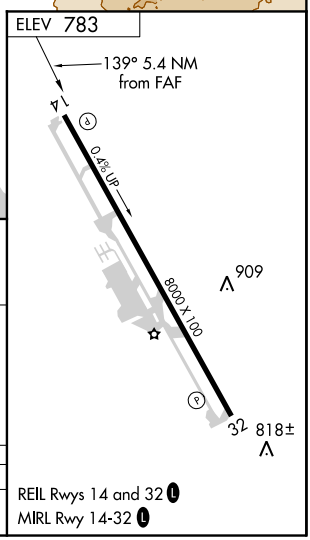

CATEGORY	A	B	C	D
CIRCLING	1800-1¼ 1017 (1100-1¼)	1800-1½ 1017 (1100-1½)	1800-3 1017 (1100-3)	

REIL Rwys 14 and 32 L
MIRL Rwy 14-32 L

SW-4, 21 MAY 2020 to 18 JUN 2020

SW-4, 21 MAY 2020 to 18 JUN 2020

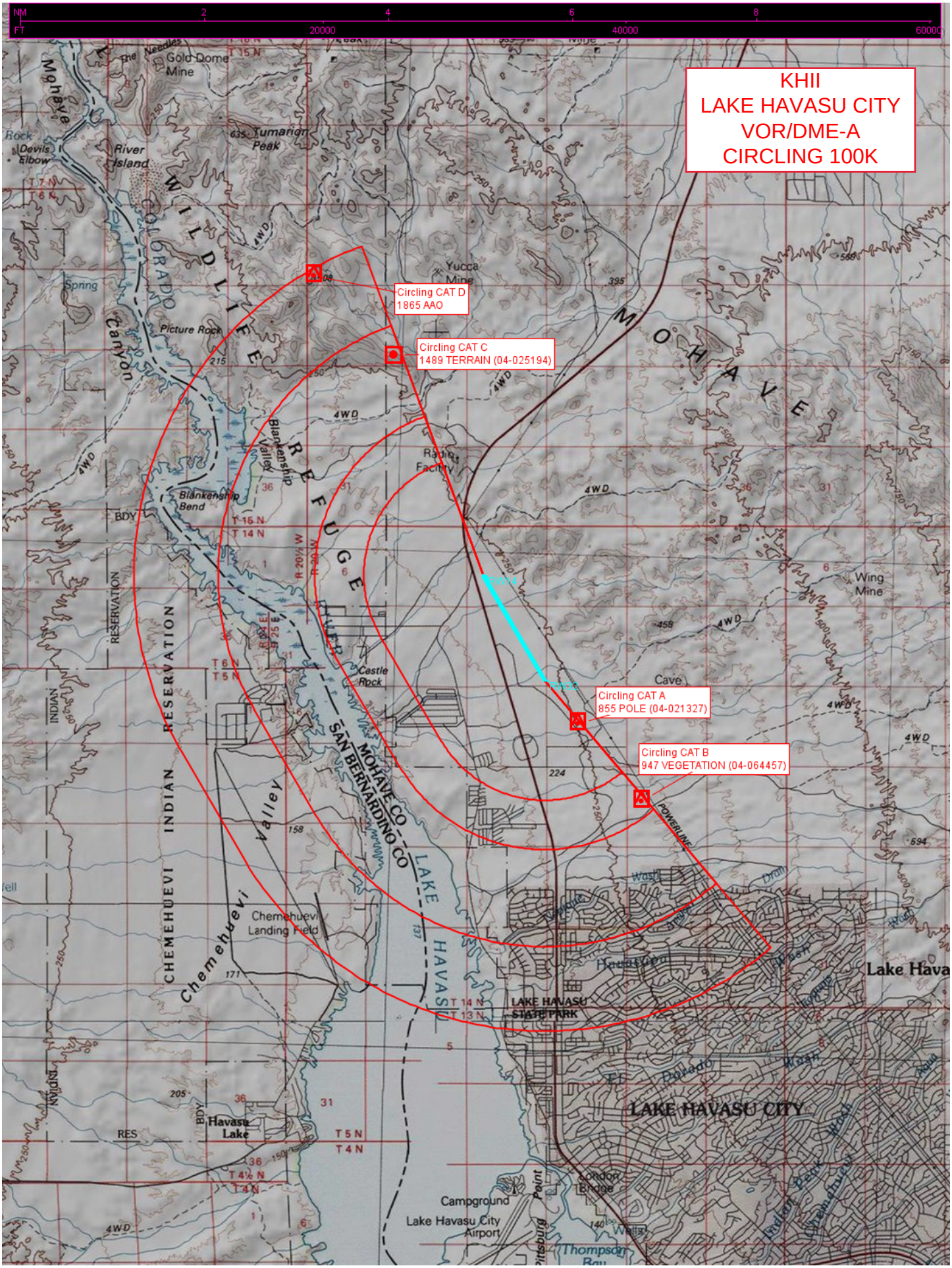
KHII
LAKE HAVASU CITY
VOR/DME-A
CIRCLING 100K
Circling CAT D
1865 AAO
Circling CAT C
1489 TERRAIN (04-025194)
Circling CAT A
855 POLE (04-021327)
Circling CAT B
947 VEGETATION (04-064457)
NM
FT
2
4
6
8
20000
40000
60000
Gold Dome Mine
Tumarion Peak
River Island
Devils Elbow
Yucca Mine
Picture Rock
Blankenship Bend
Blankenship Valley
Radio Facility
Wing Mine
Cave
Castle Rock
Chemehuevi Landing Field
Chemehuevi Valley
CHEMEHUEVI INDIAN RESERVATION
INDIAN RESERVATION
MOHAVE WILDLIFE REFUGE
MOHAVE CO
SAN BERNARDINO CO
LAKE HAVASU
LAKE HAVASU STATE PARK
LAKE HAVASU CITY
Havasu Lake
Campground
Lake Havasu City Airport
London Bridge
Thompson Bay
POWERLINE