

Flight Procedures Cover Page	Task Action: Cancellation	Task Type: IAP	Estimated Chart Date: 05/14/2026	APWS Task ID: 4CA387A7DF2642A681484D554F34E70D	APWS Project ID: AD5DE53138564A7690E6AF00ED16471F
Procedure: VOR / DME RWY 32 AMDT 1D		Enroute: NO	Specialist: Johnson, Timothy		Agreement Number:
Airport ID: KAEX			Airport City: ALEXANDRIA		State: LA
Facility ID: AEX	Facility Type: VORTAC	Flight Inspection Remark Type:			

Procedure Comments:
CANCELLATION OF THE VOR/DME RWY 32 PROCEDURE.

CONTACT: CASEY HILL (405) 954-0624.

8260-2 CATCS
03/23/2026: THIS IS A CORRECTED COPY OF THE FORM APPROVED ON 03/04/2026.
REQUIRED CHARTING: CHANGED CONTROLLER TO CONTROLLER LOW.



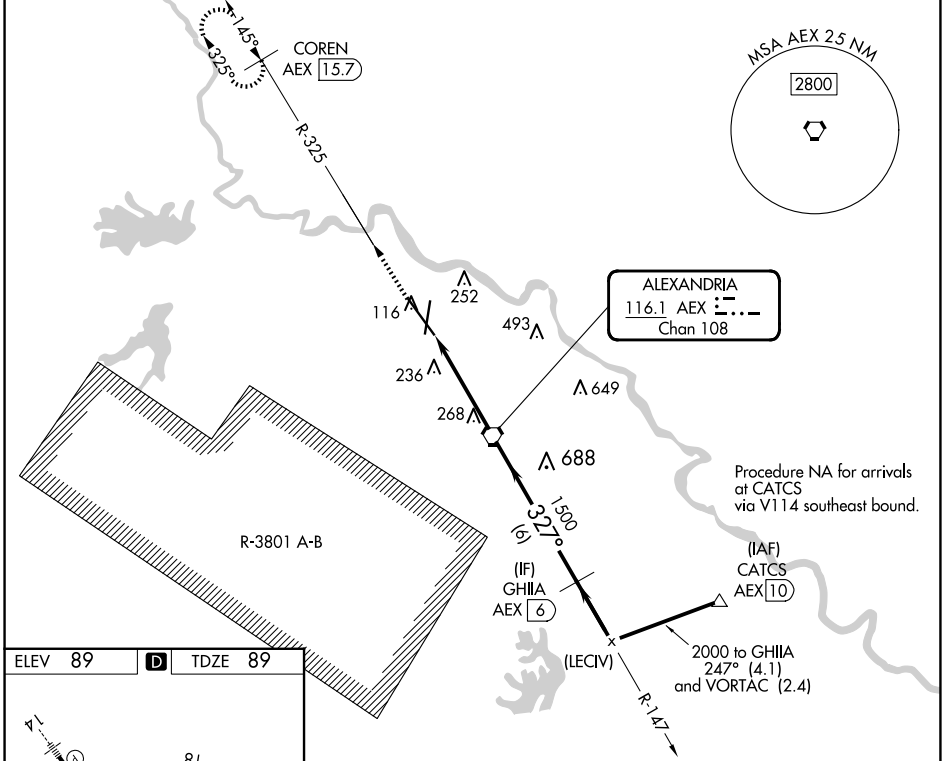
VORTAC AEX 116.1 Chan 108	APP CRS 327°	Rwy Ldg TDZE Apt Elev	9352 89 89
---	------------------------	-----------------------------	---------------------------------------

VOR/DME RWY 32

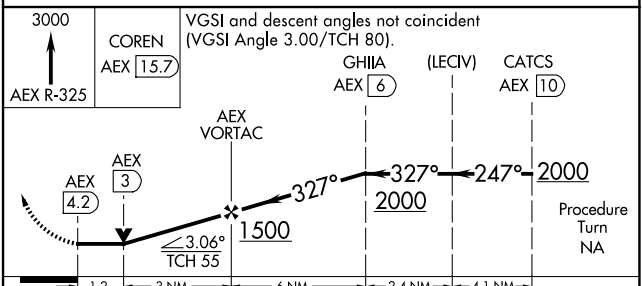
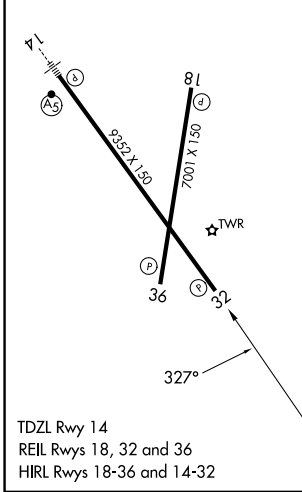
ALEXANDRIA INTL (AEX)

▼ RADAR required when R-3801 A-B in use.
▲ Rwy 32 helicopter visibility reduction below 3/4 SM NA.
 MISSED APPROACH: Climb to 3000 via AEX R-325 to COREN/AEX 15.7 DME and hold.

ASOS 123.975	POLK APP CON 125.4 254.8	ALEXANDRIA TOWER 127.35 (CTAF) 269.2	GND CON 121.9 372.0	CLNC DEL 121.9
------------------------	------------------------------------	--	-------------------------------	--------------------------



ELEV 89	D	TDZE 89
---------	----------	---------



CATEGORY	A	B	C	D
S-32	520/55	431 (500-1)	520-1¼ 431 (500-1¼)	520-1½ 431 (500-1½)
CIRCLING	540-1 451 (500-1)	560-1 471 (500-1)	700-1¾ 611 (700-1¾)	860-2½ 771 (800-2½)

SC-4, 02 OCT 2025 to 30 OCT 2025

SC-4, 02 OCT 2025 to 30 OCT 2025