WAAS CH 87047 W29A	APP CRS 290°	Rwy Ldg 7011 THRE 128 Apt Elev 132

RNAV (GPS) RWY 29
LAURENCE G HANSCOM FLD (BED)

RNP APCH - GPS.

For uncompensated Baro-VNAV systems, LNAV/VNAV NA below -19°C or above 54°C. For inop ALS, increase LNAV/VNAV all Cats visibility to 1⅜ SM and LNAV Cats C and D visibility to 1⅝ SM.

MALSR

MISSED APPROACH: Climb to 600 then climbing right turn to 2000 direct SOSYO and hold, continue climb-in-hold to 2000.

ATIS	BOSTON APP CON	HANSCOM TOWER★	GND CON	CLNC DEL	UNICOM
124.6	124.4 279.6	118.5 (CTAF) L 257.2	121.7	121.85	122.95

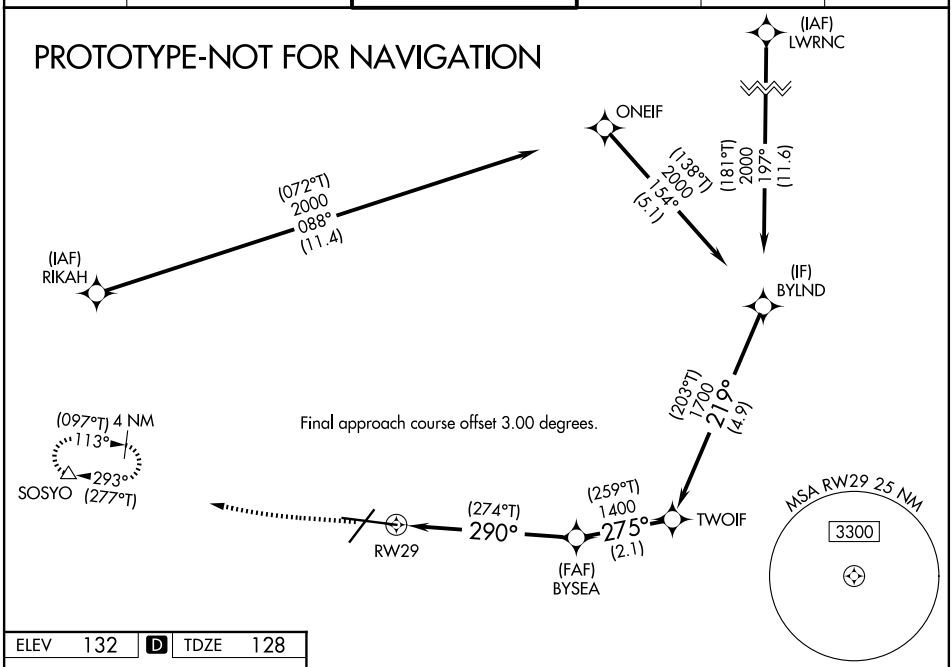

ELEV 132	D	TDZE 128

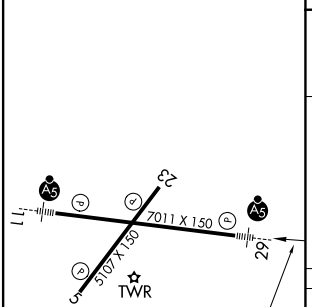

MIRL Rwy 5-23 L
HIRL Rwy 11-29 L
REIL Rwys 5 and 23 L

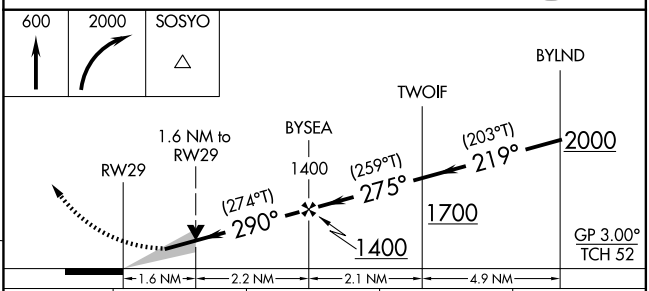

CATEGORY	A	B	C	D
LPV DA	378-½ 250 (300-½)			
LNAV/VNAV DA	639-1 511 (600-1)			
LNAV MDA	700-½ 572 (600-½)		700-1¼ 572 (600-1¼)	
CIRCLING	720-1 588 (600-1)		880-2¼ 748 (800-2¼)	920-2½ 788 (800-2½)