Flight Procedures Cover Page	Task Action: FLIGHT CHECK	Task Type: IAP	Estimated Chart Date: 06/12/2025	APWS Task ID: 50F8A84CF2E94060BF83A3978A9381FA	APWS Project ID: DF10734473B14C35A63F5EC8E0DD8E66
Procedure: ILS OR LOC RWY 11 SA CAT I/CAT II/III AMDT 5C		Enroute: NO	Specialist: Johnson, Timothy		Agreement Number:
Airport ID: KMSY			Airport City: NEW ORLEANS		State: LA
Facility ID: MSY	Facility Type: ILS	Flight Inspection Remark Type: New FC Slot			

Procedure Comments:
ACTIVE DATA USED.

CIRCLING CAT B NEW CONTROLLING OBSTACLE: 222 MSL STACK (22-068030) (1A) 295742.31N/0901605.76W. RAISES CIRCLING CAT B MDA TO 540/HAA 537.

CIRCLING CAT D NEW CONTROLLING OBSTACLE: 272 MSL CRANE (22-027930) (1A) 295649.01N/0901338.99W. LOWERS CIRCLING CAT D MDA TO 580/HAA 577.

LOC STEPDOWN NEW CONTROLLING OBSTACLE: 71 MSL TRAVERSE WAY (22-068328) (AC 1A) 300007.47N/0901737.49W. RAISES WENUP FIX MINIMUMS S-LOC 11 MDA TO 340/HAT 337.

CLEARS T-NOTAM 4/0752.

CONTACT: DAVID DANNER (405) 954-5077.

QUALITY 9 CHECKED
BEGUE

QUALITY 19 CHECKED

OLD

ILS or LOC RWY 11

LOUIS ARMSTRONG NEW ORLEANS INTL (MSY)

LOC/DME I-MSY	APP CRS	Rwy ldg 9800
109.9	106°	TDZE 4
Chan 36		Apt Elev 4

RADAR or DME required.

For inop ALS, increase S-LOC 11 Cat C/D visibility to 1⅜ SM and increase WENUP fix minimums S-LOC 11 Cat C/D visibility to RVR 4500.

ALSF-2

MISSED APPROACH: Climb to 800 then climbing right turn to 2000 on heading 130° and on LEV VORTAC R-354 to SAFES INT/LEV 38.5 DME and hold.

D-ATIS	NEW ORLEANS APP CON	NEW ORLEANS TOWER	GND CON	CLNC DEL	CPDLC
127.55	WEST 125.5 350.35 EAST 133.15 290.3	119.5 254.3	121.9 273.525	120.925	

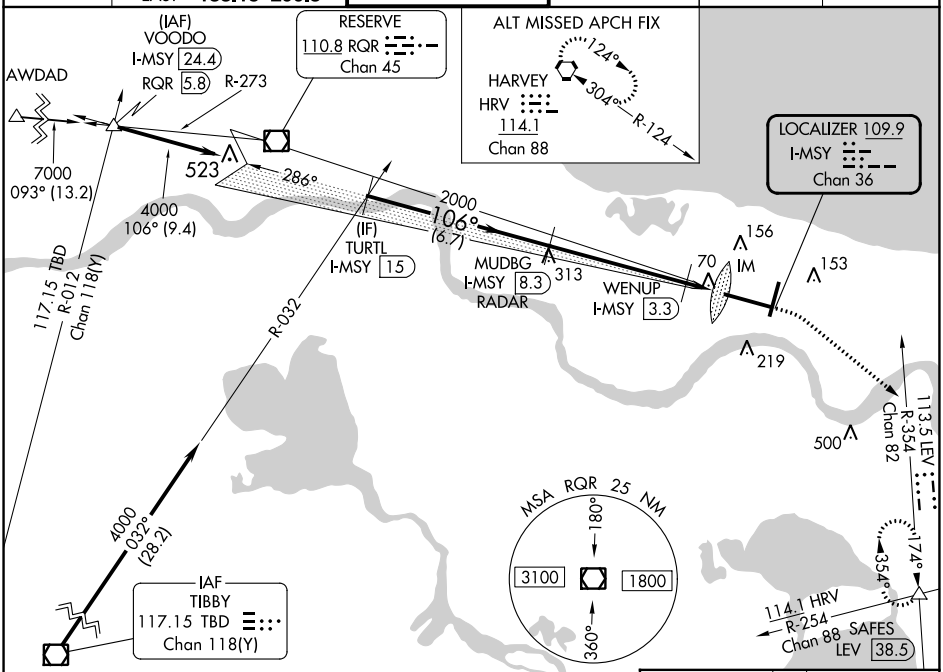

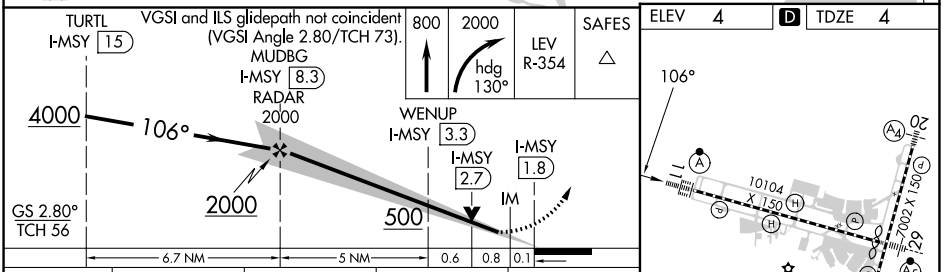

CATEGORY	A	B	C	D
S-ILS 11	204/18 200 (200-½)			
S-LOC 11	500/24 496 (500-½)		500/50 496 (500-1)	
C CIRCLING	520-1 516 (600-1)		580-1½ 576 (600-1½)	600-2 596 (600-2)
WENUP FIX MINIMUMS				
S-LOC 11	320/24 316 (400-½)			
C CIRCLING	520-1 516 (600-1)		580-1½ 576 (600-1½)	600-2 596 (600-2)

ELEV 4 D TDZE 4

RLLS Rwy 2
TDZ/CL Rwy 11
HIRL All Runways

FAF to MAP 6.5 NM					
Knots	60	90	120	150	180
Min:Sec	6:30	4:20	3:15	2:36	2:10

SC-4, 31 OCT 2024 to 28 NOV 2024

SC-4, 31 OCT 2024 to 28 NOV 2024

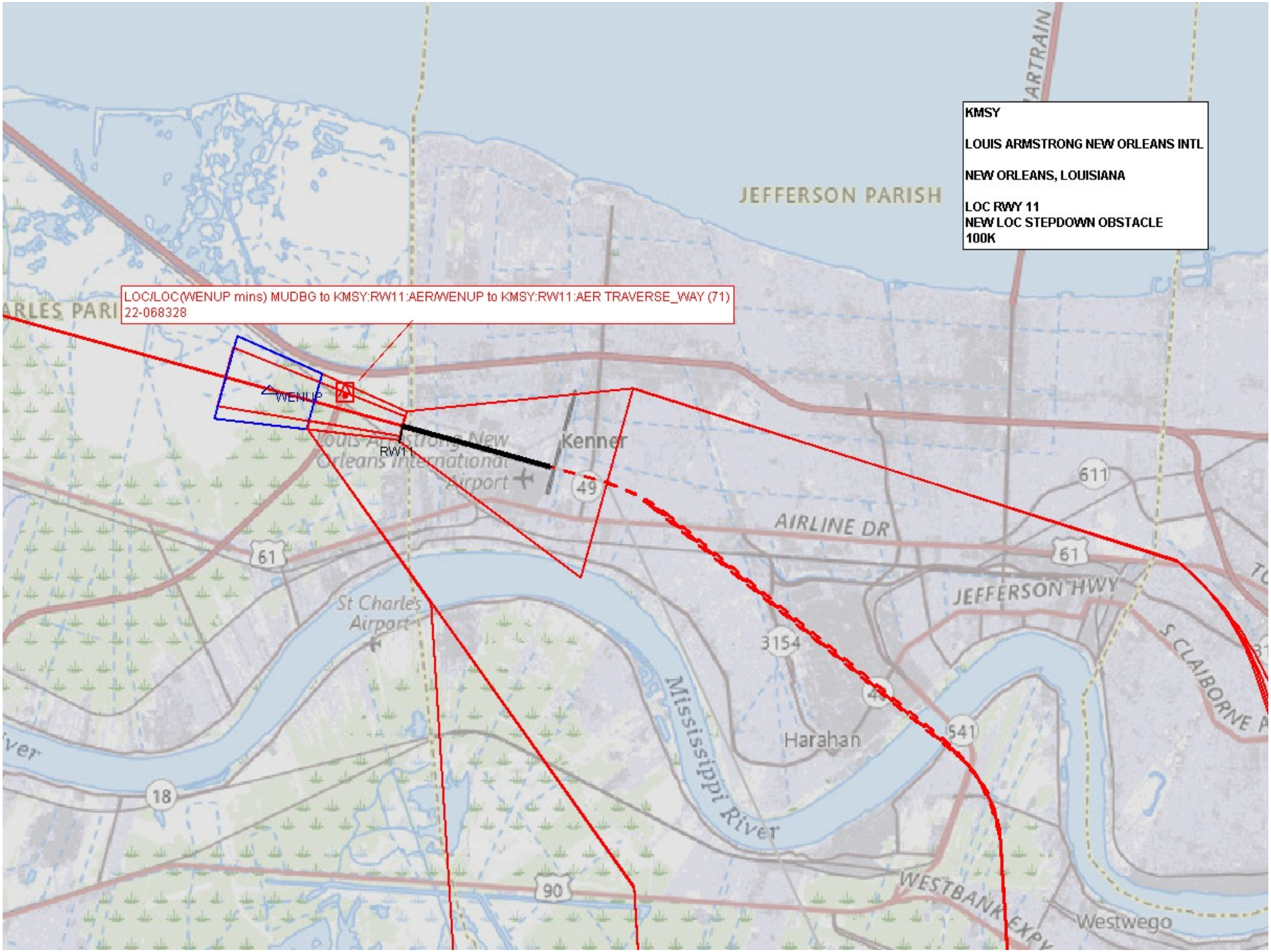
KMSY
LOUIS ARMSTRONG NEW ORLEANS INTL
NEW ORLEANS, LOUISIANA
LOC RWY 11
NEW LOC STEPDOWN OBSTACLE
100K
LOC/LOC(WENUP mins) MUDBG to KMSY:RW11:AER/WENUP to KMSY:RW11:AER TRAVERSE_WAY (71)
22-068328
JEFFERSON PARISH
WENUP
RW11
Kenner
Louis Armstrong New Orleans International Airport
St Charles Airport
AIRLINE DR
JEFFERSON HWY
S CLAIBORNE
Harahan
Mississippi River
WESTBANK EXPY
Westwego
61
611
49
3154
541
18
90

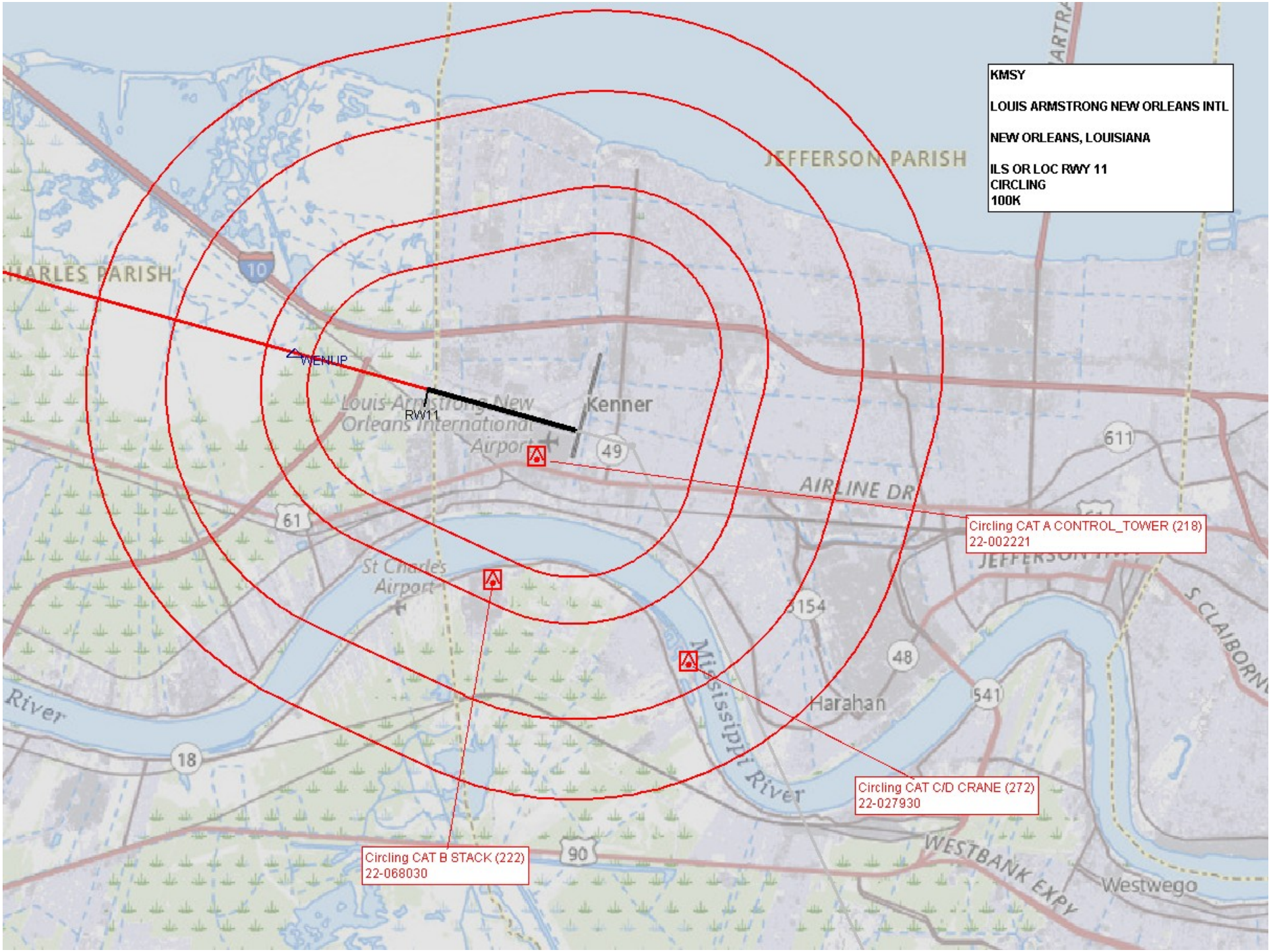
KMSY
LOUIS ARMSTRONG NEW ORLEANS INTL
NEW ORLEANS, LOUISIANA
ILS OR LOC RWY 11
CIRCLING
100K
JEFFERSON PARISH
CHARLES PARISH
WENLIP
RW11
Louis Armstrong New Orleans International Airport
Kenner
AIRLINE DR
St Charles Airport
Mississippi River
Harahan
WESTBANK EXPY
Westwego
Circling CAT A CONTROL_TOWER (218)
22-002221
Circling CAT C/D CRANE (272)
22-027930
Circling CAT B STACK (222)
22-068030