

Flight Procedures Cover Page	Task Action: P-NOTAM	Task Type: IAP	Estimated Chart Date: 09/03/2026	APWS Task ID: 52479A25389144398D4D19A5872AEBA8	APWS Project ID: CE30C06F7C8D444689459560F0542EF2
Procedure: ILS RWY 3 AMDT 4E		Enroute: NO	Specialist: Johnson, Timothy		Agreement Number:
Airport ID: KCNM			Airport City: CARLSBAD		State: NM
Facility ID: CVD	Facility Type: ILS	Flight Inspection Remark Type:			

Procedure Comments:

Visibility Initiative (Garmin) - Update IAP visibility minimums IAW Order 8260.3, Chapter 3, Section 3-3. Visibility Minimums.

PROCESSED IAW TECHNICAL SUPPORT GROUP (AJF-17) MEMO DATED 07/07/2021, SUBJECT: GUIDANCE FOR PROCEDURAL CHANGES REQUIRING FLIGHT INSPECTION/VALIDATION.

CONTACT: CASEY HILL (405) 954-0624.

QUALITY
6 SN 3/2/26
CHECKED

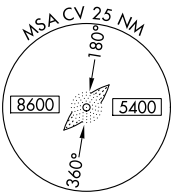
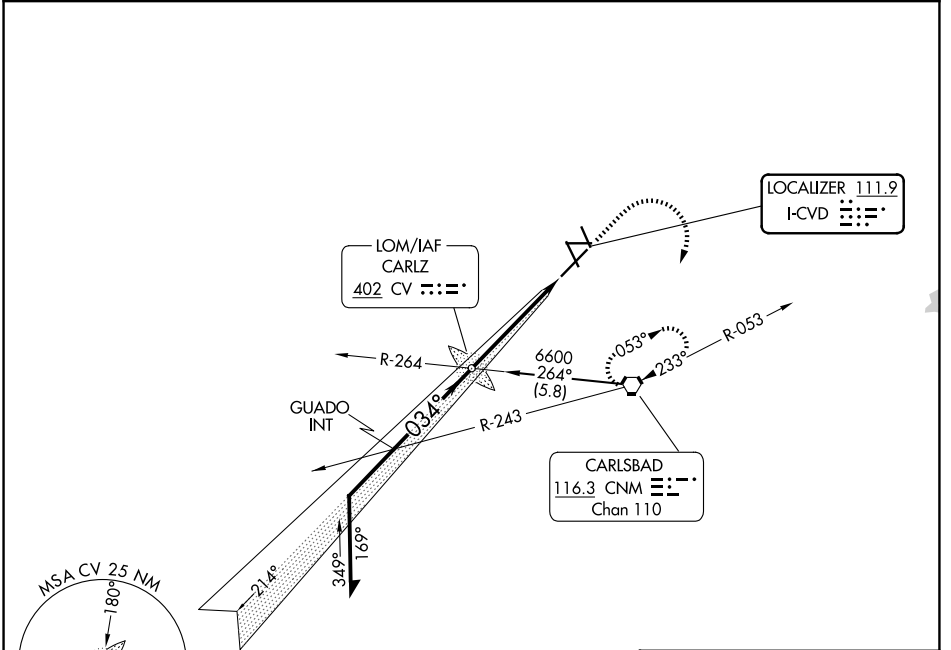
QUALITY
38
CHECKED

LOC I-CVD 111.9	APP CRS 034°	Rwy Ldg TDZE Apt Elev	7504 3295 3295
---------------------------	------------------------	-----------------------------	---

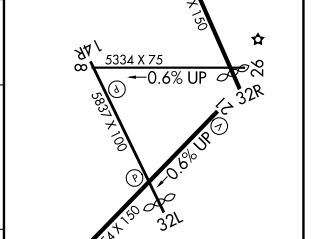
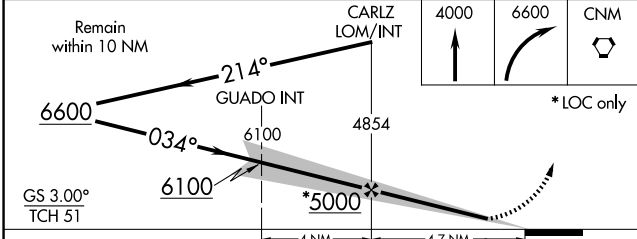
ILS RWY 3
CAVERN CITY AIR TRML (CNM)

	MALSR	MISSED APPROACH: Climb to 4000 then climbing right turn to 6600 direct CNM VORTAC and hold.

ASOS 118.375	ALBUQUERQUE CENTER 135.875 292.15	UNICOM 123.0 (CTAF) 0
------------------------	---	---------------------------------



ELEV 3295	D	TDZE 3295
MIRL Rwys 3-21, 8-26, and 14R-32L		



CATEGORY	A	B	C	D
S-ILS 3	3495-½		200 (200-½)	
S-LOC 3	3940-½	645 (700-½)	3940-1¼ 645 (700-1¼)	3940-1½ 645 (700-1½)
CIRCLING	3940-1	645 (700-1)	3960-1¾ 665 (700-1¾)	4260-3 965 (1000-3)

FAF to MAP 4.7 NM					
Knots	60	90	120	150	180
Min:Sec	4:42	3:08	2:21	1:53	1:34

SW-1, 19 FEB 2026 to 19 MAR 2026

SW-1, 19 FEB 2026 to 19 MAR 2026