

Flight Procedures Cover Page	Task Action: Cancellation	Task Type: IAP	Estimated Chart Date: 05/14/2026	APWS Task ID: 52884781E3444DC7A231D1100648D709	APWS Project ID: 9DE3EC3D810B4C66A7A99F23D0514038
Procedure: VOR/DME RWY 33 AMDT 0D		Enroute: NO	Specialist: Miller, Ralph		Agreement Number:
Airport ID: KGDB			Airport City: GRANITE FALLS		State: MN
Facility ID: MVE	Facility Type: VOR_DME	Flight Inspection Remark Type:			

Procedure Comments:
Cancellation of VOR/DME RWY 33 procedure due to under-utilization identified by IOAA tool.



VOR/DME MVE 111.6 Chan 53	APP CRS 328°	Rwy Idg 3715 TDZE 1045 Apt Elev 1048
---	------------------------	---

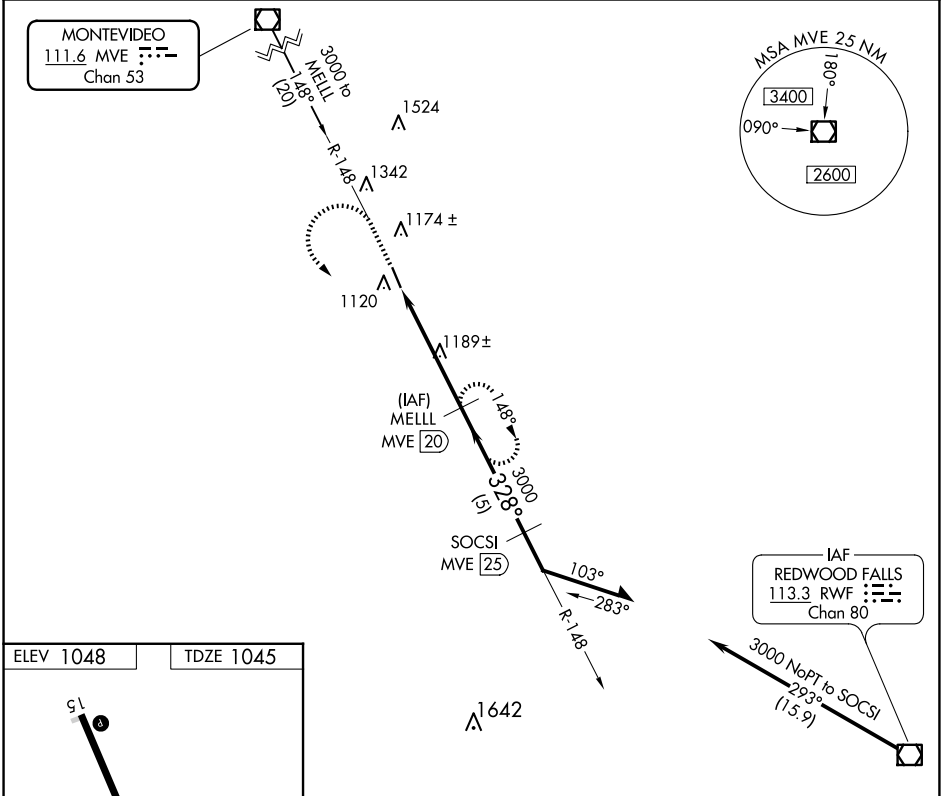
CANCEL VOR/DME RWY 33

GRANITE FALLS MUNI/LENZEN-ROE-FAGEN MEML FLD (G'DB)

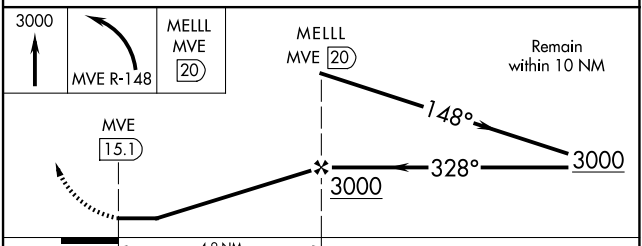
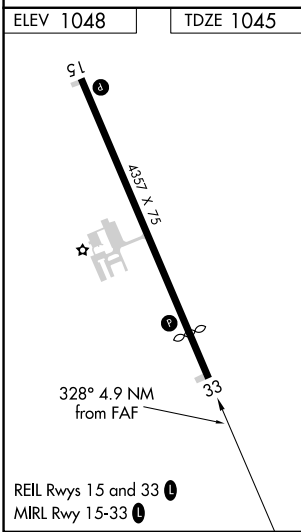
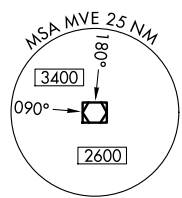
⚠ When local altimeter setting not received, use Montevideo altimeter setting and increase all MDAs 40 feet, increase S-33 visibility Cat C ½ SM. Rwy 33 helicopter visibility below ¾ SM NA.

MISSED APPROACH: Climb to 3000, then left turn via R-148 to MELL/MVE 20 DME and hold.

AWOS-3 120.1	MINNEAPOLIS CENTER 127.1 290.2	GCO 121.725	UNICOM 122.8 (CTAF)
------------------------	--	-----------------------	-------------------------------



MONTEVIDEO
111.6 MVE
Chan 53



CATEGORY	A	B	C	D
S-33	1480-1	435 (500-1)	1480-1¼ 435 (500-1¼)	1480-1½ 435 (500-1½)
CIRCLING	1540-1 492 (500-1)	1580-1 532 (600-1)	1580-1½ 532 (600-1½)	1700-2 652 (700-2)

NC-1, 27 NOV 2025 to 25 DEC 2025

NC-1, 27 NOV 2025 to 25 DEC 2025