| Flight Procedures Cover Page | Task Action: FLIGHT CHECK | Task Type: IAP | Estimated Chart Date: 06/12/2025 | APWS Task ID: 57D08CCE356343DCAD9140259607F8D2 | APWS Project ID: 02B76D4605574BC2A3F3433C1085D2C7 |
|---|---|---|---|---|---|
| Procedure: RNAV (GPS) RWY 32 AMDT 1 | | Enroute: NO | Specialist: Tyler, George | | Agreement Number: |
| Airport ID: KOBE | | | Airport City: OKEECHOBEE | | State: FL |
| Facility ID: | Facility Type: | Flight Inspection Remark Type: New FC Slot | | | |

**Procedure Comments:**
Full amendment using active data for KOBE airport and runways.

PHK VOR MON.

Contact David Danner, AJV-A421, (405) 954-5077.

QUALITY 41 CHECKED

QUALITY 25 CHECKED

| WAAS CH 93916 W32A | APP CRS 321° | Rwy ldg 4001<br>TDZE 34<br>Apt Elev 34 |
|---|---|---|

# RNAV (GPS) RWY 32
## OKEECHOBEE COUNTY (OBE)

RNP APCH - GPS.

For uncompensated Baro-VNAV systems, LNAV/VNAV NA below -15°C or above 54°C. Rwy 32 helicopter visibility reduction below 1 SM NA. Procedure NA at night.

MISSED APPROACH: Climb to 500 then climbing right turn to 2000 direct JABIT and hold.

| AWOS-3 | MIAMI CENTER | UNICOM |
|---|---|---|
| 118.675 | 132.25 370.9 | 123.0 (CTAF) L |

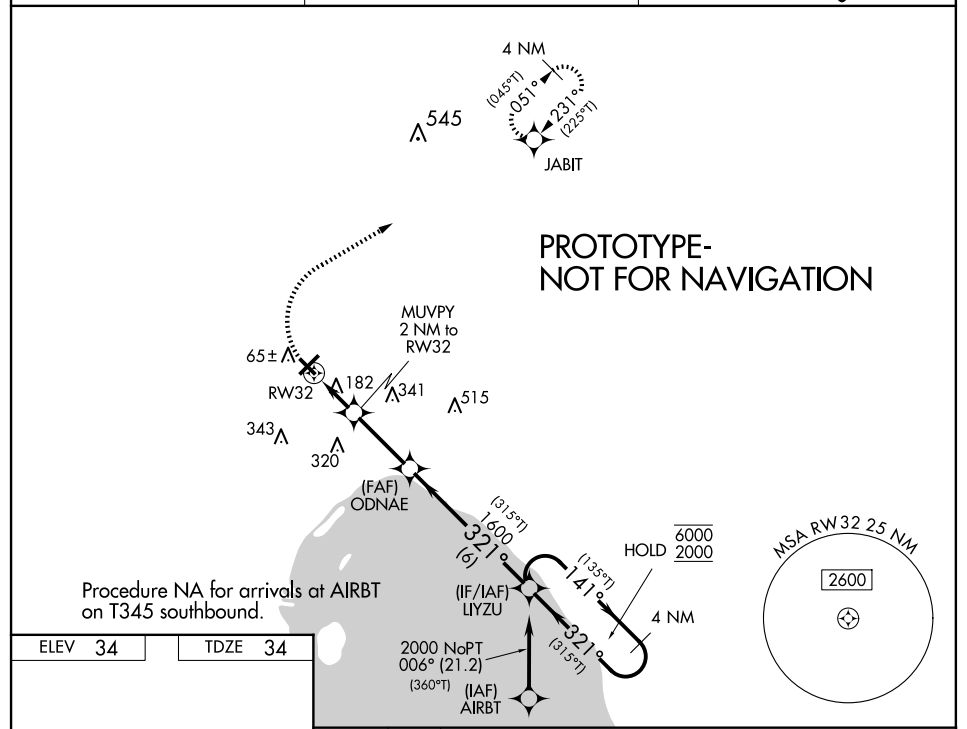


| ELEV 34 | TDZE 34 |
|---|---|

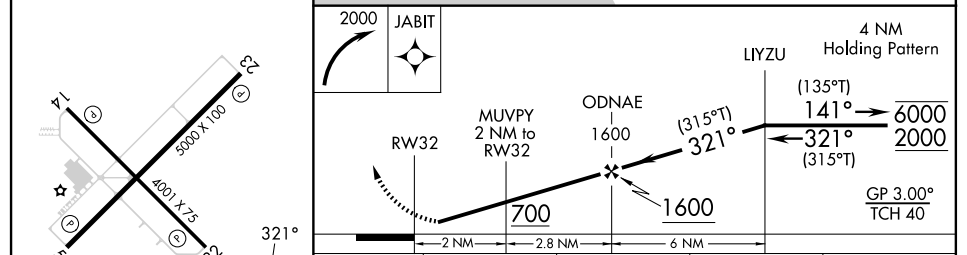


| CATEGORY | A | B | C | D |
|---|---|---|---|---|
| LPV DA | 284-1 250 (300-1) | | | |
| LNAV/VNAV DA | 440-1⅛ 406 (500-1⅛) | | | |
| LNAV MDA | 440-1 406 (500-1) | | 440-1⅛ 406 (500-1⅛) | |
| CIRCLING | 500-1 466 (500-1) | | 660-1¾ 626 (700-1¾) | 660-2 626 (700-2) |

MIRL Rwy 5-23 L
REIL Rwys 5 and 23 L

| WAAS CH 93916 W32A | APP CRS 321° | Rwy ldg 4001 TDZE 33 Apt Elev 34 |
|---|---|---|

OLD

# RNAV (GPS) RWY 32
## OKEECHOBEE COUNTY (OBE)

Baro-VNAV NA when using Vero Beach altimeter setting. For uncompensated Baro-VNAV systems, LNAV/VNAV NA below -15°C (5°F) or above 48°C (118°F). Helicopter visibility reduction below 1 SM NA. DME/DME RNP-0.3 NA. Procedure NA at night. When local altimeter setting not received, use Vero Beach altimeter setting: increase LPV DA to 360 feet and increase visibility all Cats ¼ SM; increase LNAV/VNAV DA to 575 feet and increase visibility all Cats ¼ SM; increase all MDAs 80 feet and LNAV visibility Cat D and Circling visibility Cats C and D ¼ SM.

MISSED APPROACH: Climb to 2000 direct KEVBE and right turn on track 051° to IDLUW and on track 087° to JABIT and hold.

| AWOS-3 | MIAMI CENTER | UNICOM |
|---|---|---|
| 118.675 | 132.25 370.9 | 123.0 (CTAF) L |

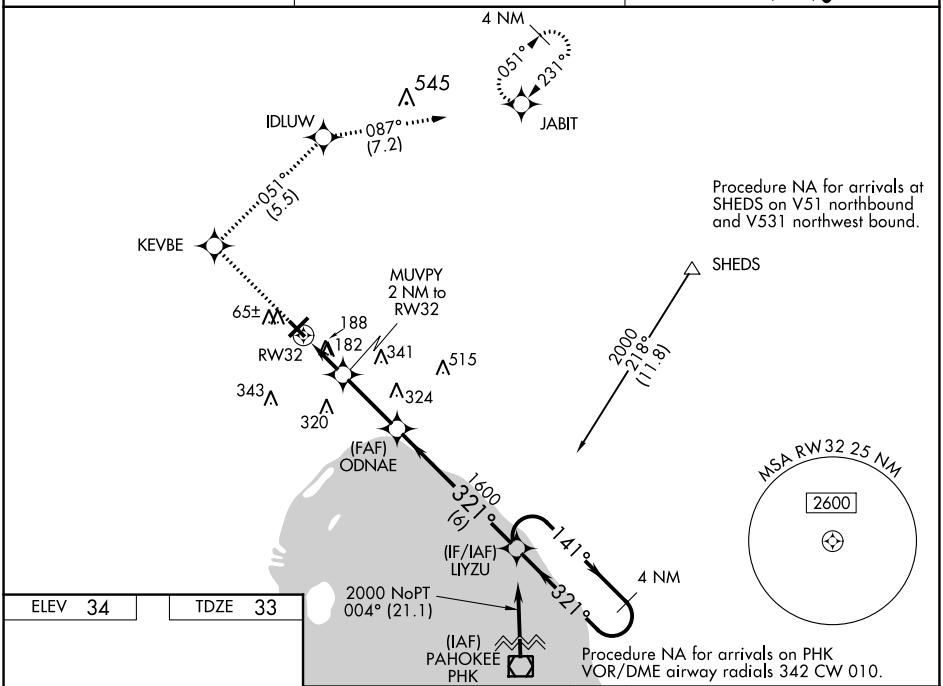


| ELEV 34 | TDZE 33 |
|---|---|

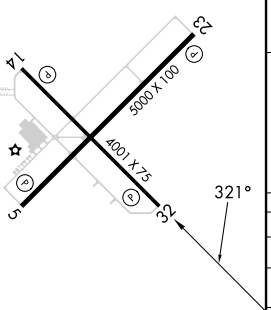


MIRL Rwy 5-23 L
REIL Rwys 5 and 23 L

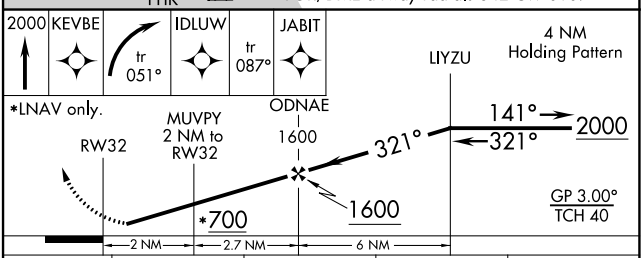


| CATEGORY | A | B | C | D |
|---|---|---|---|---|
| LPV DA | 283-1 250 (300-1) | | | |
| LNAV/VNAV DA | 498-1¾ 465 (500-1¾) | | | |
| LNAV MDA | 440-1 407 (500-1) | | 440-1¼ 407 (500-1¼) | |
| CIRCLING | 500-1 466 (500-1) | | 660-1¾ 626 (700-1¾) | 660-2 626 (700-2) |

SE-3, 31 OCT 2024 to 28 NOV 2024

SE-3, 31 OCT 2024 to 28 NOV 2024

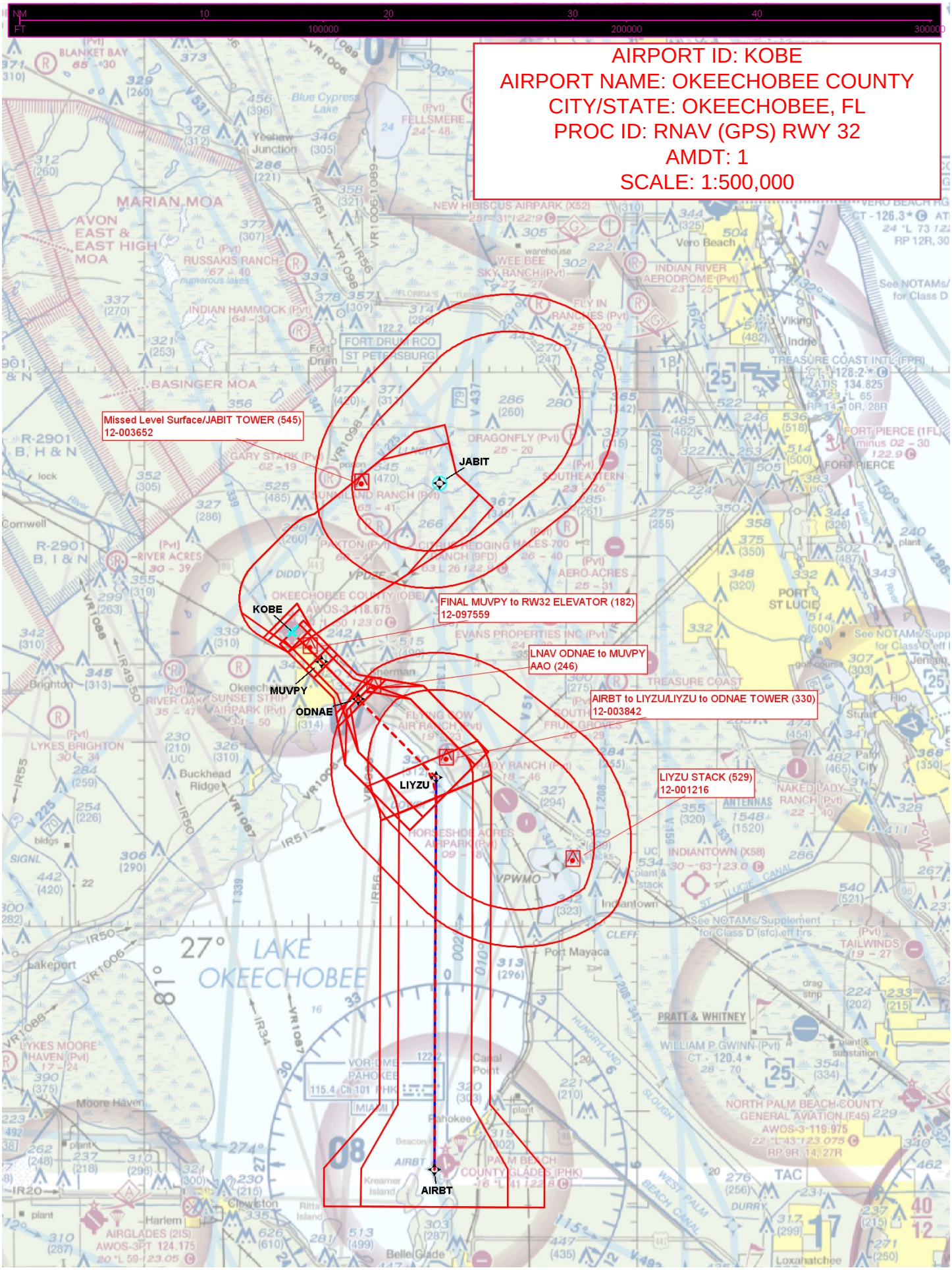
AIRPORT ID: KOBE
AIRPORT NAME: OKEECHOBEE COUNTY
CITY/STATE: OKEECHOBEE, FL
PROC ID: RNAV (GPS) RWY 32
AMDT: 1
SCALE: 1:500,000
Missed Level Surface/JABIT TOWER (545)
12-003652
JABIT
FINAL MUVPY to RW32 ELEVATOR (182)
12-097559
KOBE
LNAV ODNAE to MUVPY
AAO (246)
MUVPY
ODNAE
AIRBT to LIYZU/LIYZU to ODNAE TOWER (330)
12-003842
LIYZU
LIYZU STACK (529)
12-001216
AIRBT

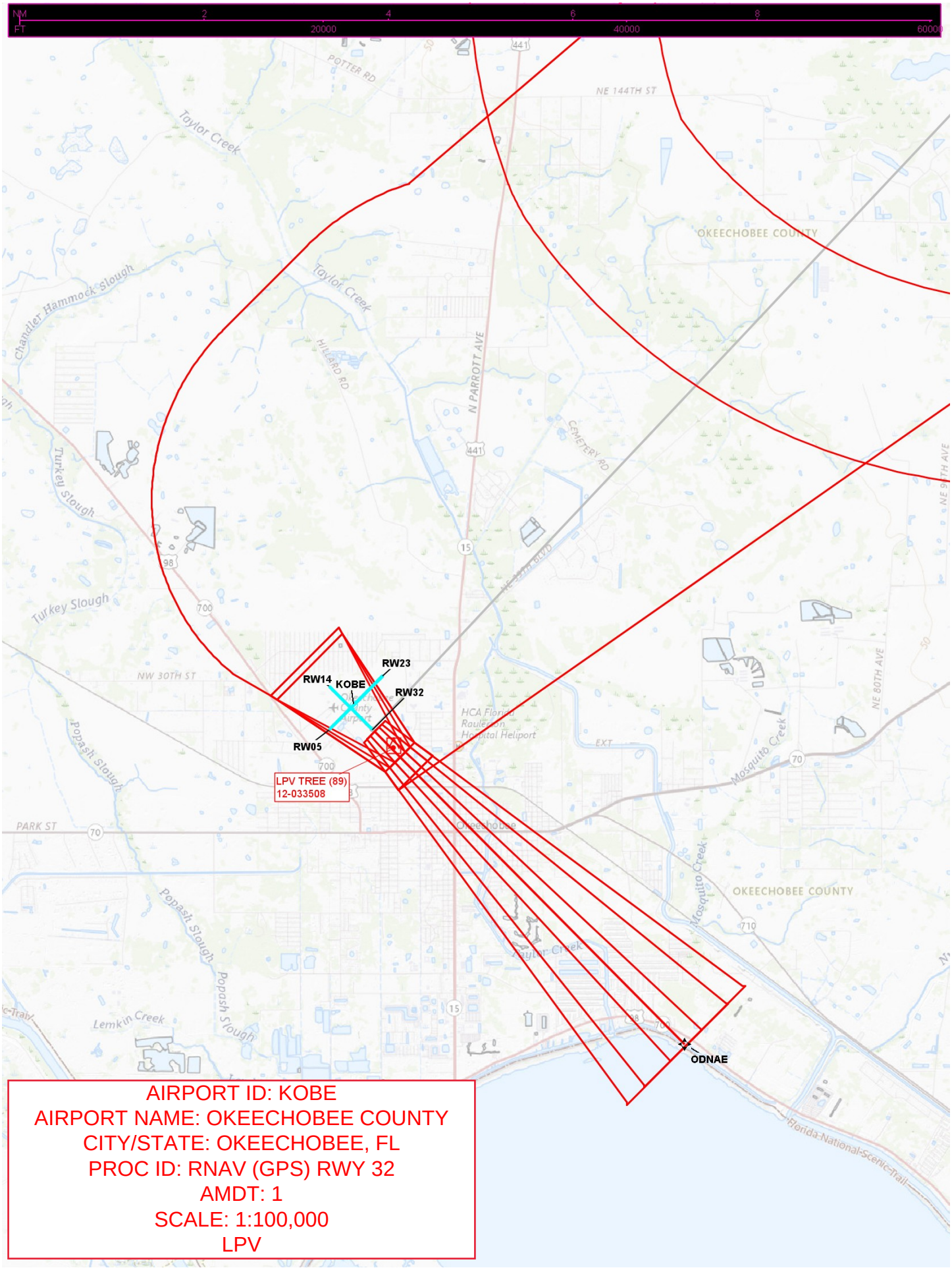


AIRPORT ID: KOBE
AIRPORT NAME: OKEECHOBEE COUNTY
CITY/STATE: OKEECHOBEE, FL
PROC ID: RNAV (GPS) RWY 32
AMDT: 1
SCALE: 1:100,000
LPV

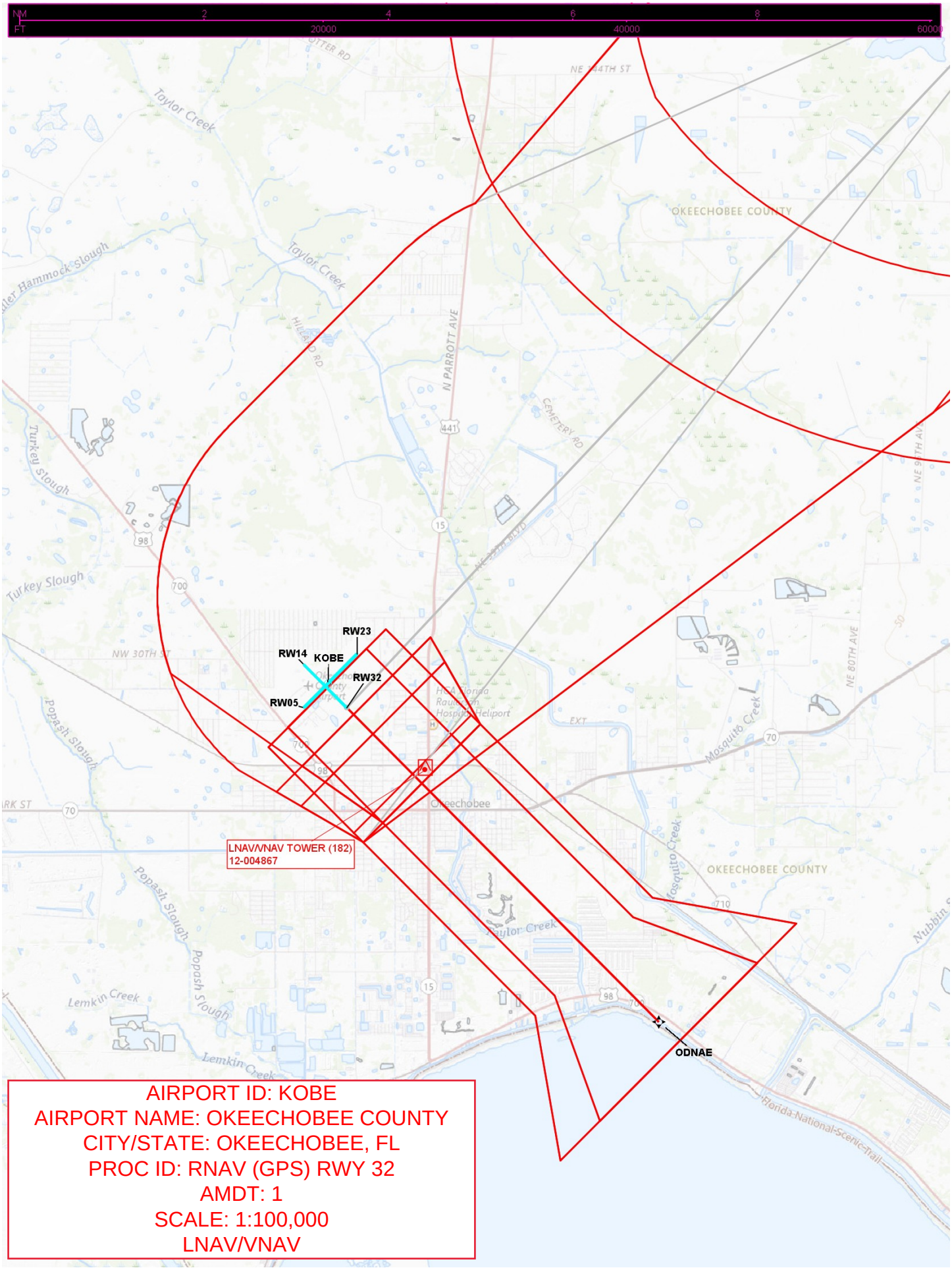


AIRPORT ID: KOBE
AIRPORT NAME: OKEECHOBEE COUNTY
CITY/STATE: OKEECHOBEE, FL
PROC ID: RNAV (GPS) RWY 32
AMDT: 1
SCALE: 1:100,000
LNAV/VNAV

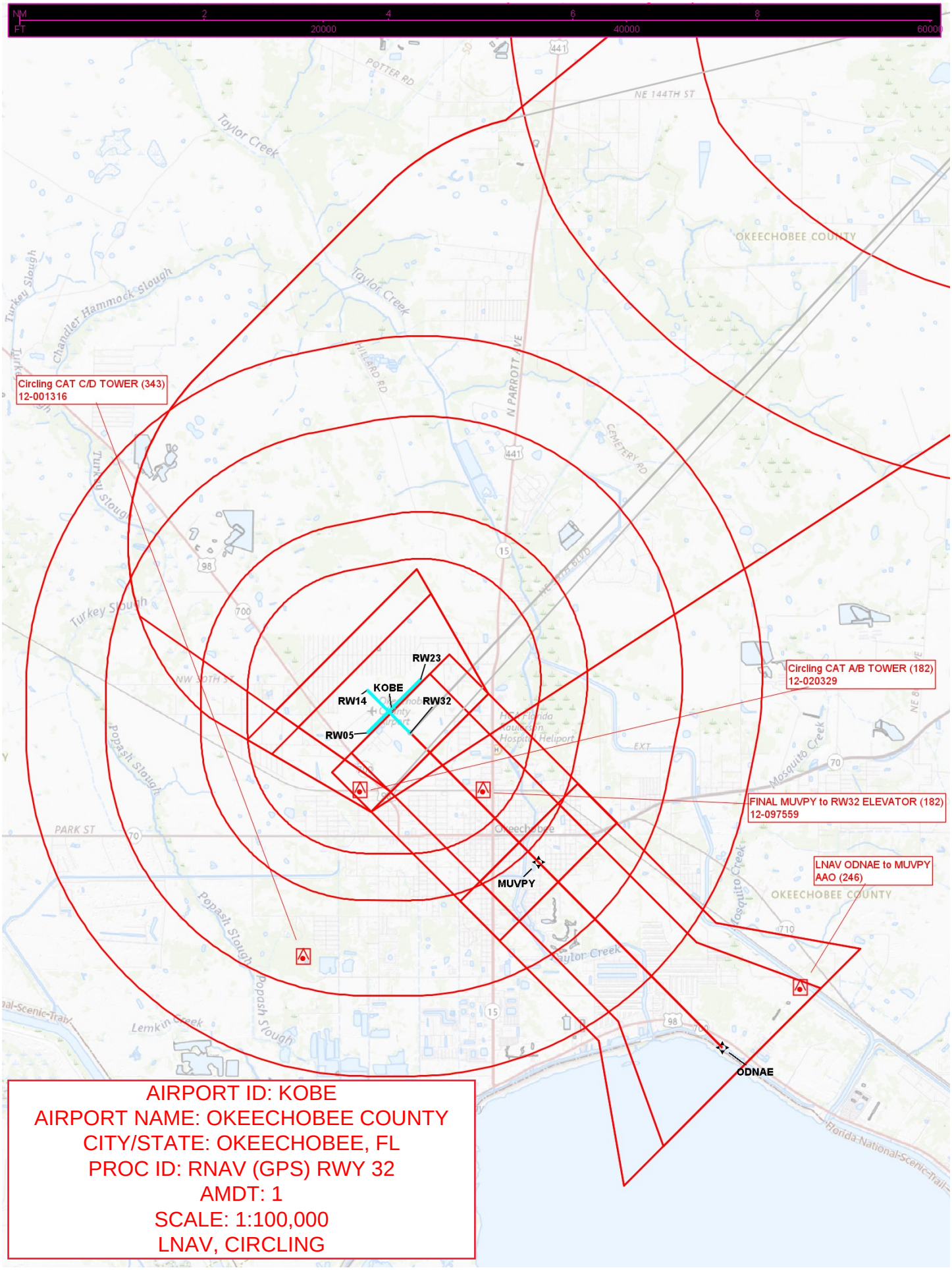


AIRPORT ID: KOBE
AIRPORT NAME: OKEECHOBEE COUNTY
CITY/STATE: OKEECHOBEE, FL
PROC ID: RNAV (GPS) RWY 32
AMDT: 1
SCALE: 1:100,000
LNAV, CIRCLING