

Flight Procedures Cover Page	Task Action: FLIGHT CHECK	Task Type: IAP	Estimated Chart Date: 05/14/2026	APWS Task ID: 584A8F8F1F3B4CFD9EDAF4F95928091	APWS Project ID: 73780199620A4661A45C5632F81769BF
Procedure: RNAV (GPS) RWY 32 AMDT 0C		Enroute: NO	Specialist: Young, Silvia		Agreement Number:
Airport ID: KOKK			Airport City: KOKOMO		State: IN
Facility ID:	Facility Type:	Flight Inspection Remark Type: New FC Slot			

Procedure Comments:
ACTIVE DATA USED FOR KOKK AIRPORT AND RWYS.

CANCEL NOTAM FDC 5/6467.

NEW CRC REMAINDER: 29BB3AAA

CONTACT CASIMIR TABAKA 405.202.7857



FIPC BASIC FORM

PROCEDURE: RNAV (GPS) RWY 32 AMDT 0C		AIRPORT NAME: KOKOMO MUNI		AIRPORT ID: KOKK	SPECIAL CONTROL NO: BG-02-010-26
FAC ID: KOKK32		CITY: KOKOMO		ST: IN	ORIG CHART DATE: 05/14/2026
DFL TYPE: PROC/W	THIRD PARTY: <input type="checkbox"/> YES	EST. TIME ON SITE: 0.4	REIMB. NUMBER:	PTS TASK ID: 584A8F8F1F3B4CFD9EDAFC4F95928091	

PREFLIGHT NOTES

REVIEWER:	DATE:
COMMENTS:	CHECK ONE: <input type="checkbox"/> FLT CK REQ <input type="checkbox"/> NFCR <input type="checkbox"/> REJECT
	YES NO
	CPV COMPLETE? <input checked="" type="checkbox"/> X <input type="checkbox"/>

PROCEDURE RESULTS

INSPECTION DATE: 02/19/2026	CREW #: VN085	N #: N90	INSTRUMENT PROCEDURE STATUS: <input checked="" type="checkbox"/> SAT <input type="checkbox"/> SAT W/CHANGES <input type="checkbox"/> UNSAT	ARINC CODING: <input checked="" type="checkbox"/> SAT <input type="checkbox"/> SAT/GOLD <input type="checkbox"/> UNSAT
FLIGHT INSPECTOR SIGNATURE: kenneth e jack @ 02/20/2026 08:53		PRINTED NAME: JACK, KENNETH EARL		NOTAM INITIATED? <input type="checkbox"/> YES <input checked="" type="checkbox"/> NO

FLIGHT INSPECTOR REMARKS:
Special Number BG-02-006-26: KOKOMO, MUNI, KOKOMO, INDIANA, RNAV (GPS) RWY 05, AMDT 2. Completed Sat. AMDT 2 Cancel NOTAM FDC 5/8054.

IN-FLIGHT OBSTACLE REPORT

OBSTRUCTION ID #:	COORDINATES OR LOCATION:	GNSS ALTITUDE (MSL):	BAROMETRIC ALTITUDE (MSL):	HEIGHT ABOVE GROUND LEVEL:
--------------------------	---------------------------------	-----------------------------	-----------------------------------	-----------------------------------

OLD

KOKOMO, INDIANA

AL-711 (FAA)

25107

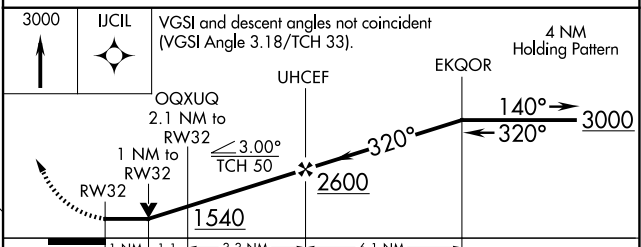
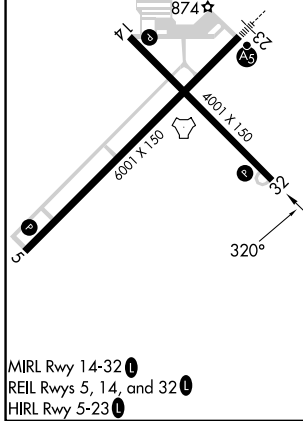
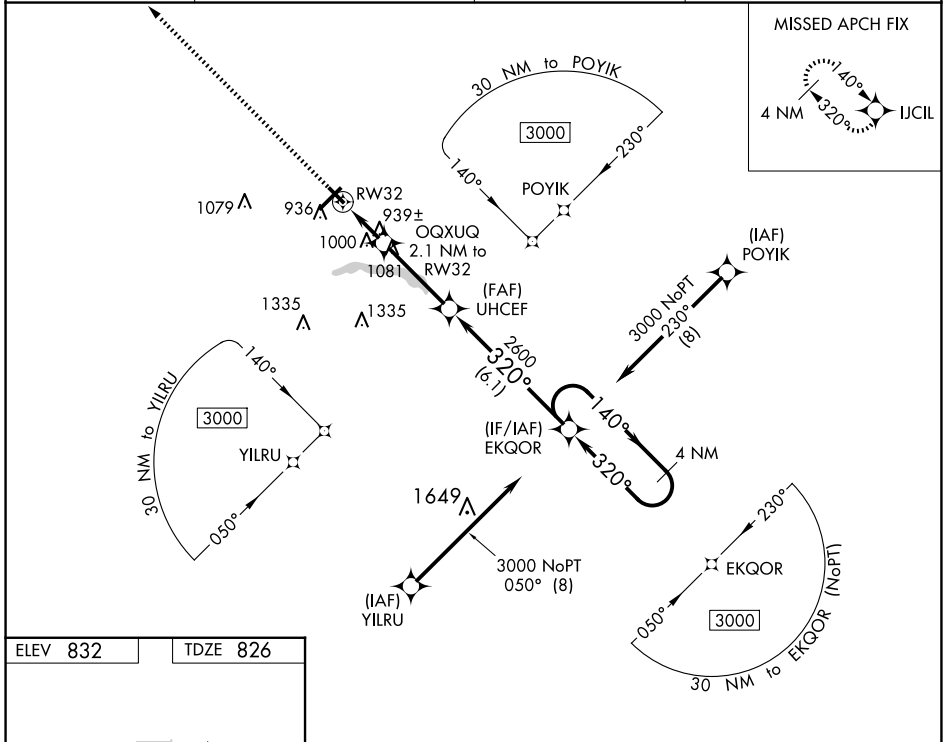
WAAS CH 69534 W32A	APP CRS 320°	Rwy Idg TDZE 826 Apt Elev 832	4001
--	------------------------	---	-------------

RNAV (GPS) RWY 32

KOKOMO MUNI (OKK)

⚠ DME/DME RNP-0.3 NA. Helicopter visibility reduction below ¼ SM NA.	MISSED APPROACH: Climb to 3000 direct IJCIL and hold.
--	---

AWOS-3PT 128.675	GRISSOM APP CON* 121.05 338.275	CLNC DEL 120.0	UNICOM 123.0 (CTAF) 0
----------------------------	---	--------------------------	---------------------------------



CATEGORY	A	B	C	D
LP MDA	1200-1 374 (400-1)			
LNAV MDA	1260-1	434 (500-1)	1260-1½	434 (500-1½)
C CIRCLING	1260-1 428 (500-1)	1300-1 468 (500-1)	1400-1½ 568 (600-1½)	1640-2½ 808 (900-2½)

KOKOMO, INDIANA
Orig-B 23JUN16

40°32'N-86°04'W

RNAV (GPS) RWY 32

EC-2, 30 OCT 2025 to 27 NOV 2025

EC-2, 30 OCT 2025 to 27 NOV 2025