Flight Procedures Cover Page	Task Action: FLIGHT CHECK	Task Type: IAP	Estimated Chart Date: 05/14/2026	APWS Task ID: 59BD5D24F07247A48FB658A610AE24A2	APWS Project ID: AE84F5EB8BCC470D99F3479F07C9CFC8
Procedure: RNAV (GPS) RWY 36 AMDT 1		Enroute: NO	Specialist: Young, Silvia		Agreement Number:
Airport ID: KPKF			Airport City: PARK FALLS		State: WI
Facility ID:	Facility Type:	Flight Inspection Remark Type: New FC Slot			

Procedure Comments:

ACTIVE DATA USED FOR KPKF AIRPORT AND RWYS.

CANCEL NOTAM FDC 5/7371.

CONTACT CASIMIR TABAKA 405.202.7857

QUALITY 9 CHECKED
BEGUE

QUALITY 37 CHECKED

FIPC BASIC FORM

PROCEDURE:	AIRPORT NAME:	AIRPORT ID:	SPECIAL CONTROL NO:
RNAV (GPS) RWY 36 AMDT 1	PARK FALLS MUNI	KPKF	BG-02-225-26

FAC ID: KPKF36.01	CITY: PARK FALLS	ST: WI	ORIG CHART DATE: 05/14/2026

DFL TYPE:	THIRD PARTY:	EST. TIME ON SITE:	REIMB. NUMBER:	PTS TASK ID:
PROC/G	☐ YES	0.5		59BD5D24F07247A48FB658A610AE24A2

PREFLIGHT NOTES

REVIEWER: scott wiebe

DATE: 04/10/2026

COMMENTS:

CHECK ONE:
☒ FLT CK REQ ☐ NFCR ☐ REJECT

	YES	NO
CPV COMPLETE?	X	

PROCEDURE RESULTS

INSPECTION DATE:	CREW #:	N #:	INSTRUMENT PROCEDURE STATUS:	ARINC CODING:
04/10/2026	VN219	N83	☒ SAT ☐ SAT W/CHANGES ☐ UNSAT	☒ SAT ☐ SAT/GOLD ☐ UNSAT

FLIGHT INSPECTOR SIGNATURE:	PRINTED NAME:	NOTAM INITIATED?
scott wiebe @ 04/10/2026 17:03	WIEBE, GREGORY SCOTT	☐ YES ☒ NO

FLIGHT INSPECTOR REMARKS:

IN-FLIGHT OBSTACLE REPORT

OBSTRUCTION ID #:	COORDINATES OR LOCATION:	GNSS ALTITUDE (MSL):	BAROMETRIC ALTITUDE (MSL):	HEIGHT ABOVE GROUND LEVEL:

OLD

APP CRS	Rwy ldg	3200
004°	TDZE	1500
	Apt Elev	1501

RNAV (GPS) RWY 36
PARK FALLS MUNI (PKF)

T NA DME/DME RNP-0.3 NA. Procedure NA at night. Use Phillips altimeter setting.

MISSED APPROACH: Climb to 3300 direct FANUM and hold.

PBH AWOS-3	MINNEAPOLIS CENTER	CTAF
125.875	133.65 281.5	122.9 L

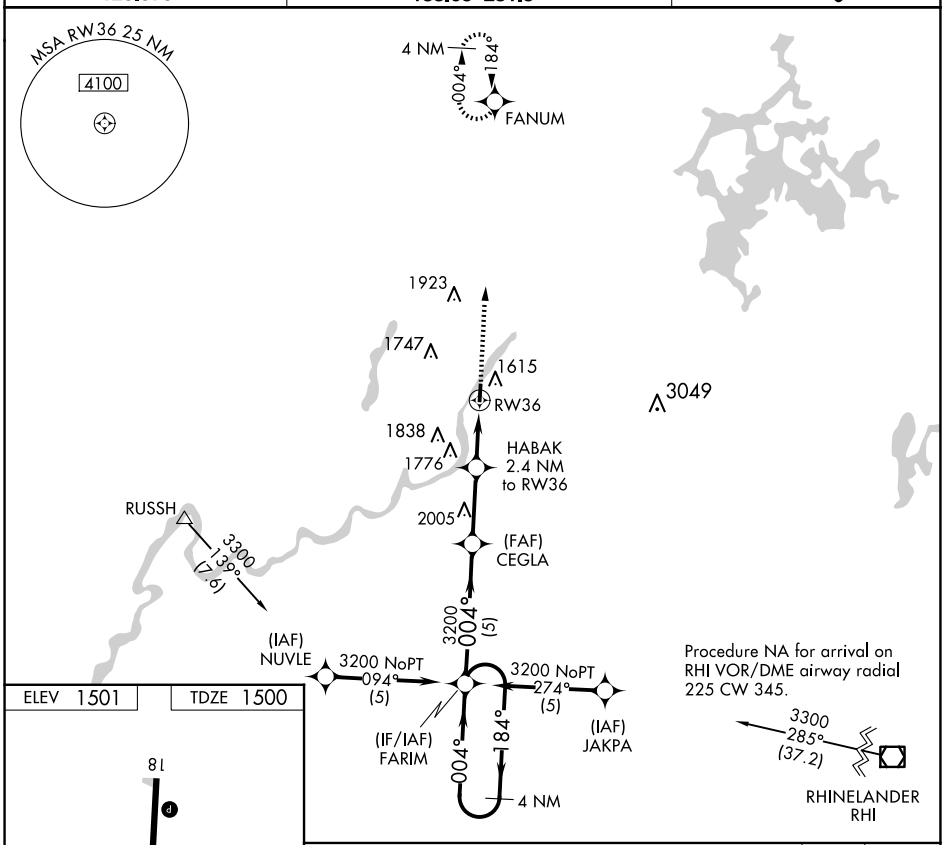

ELEV 1501 TDZE 1500

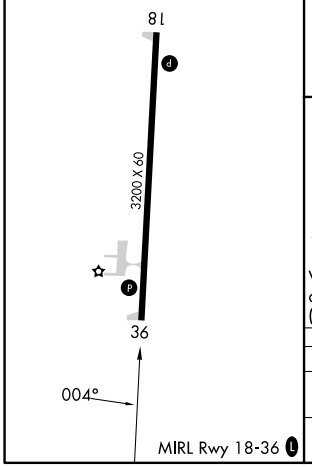

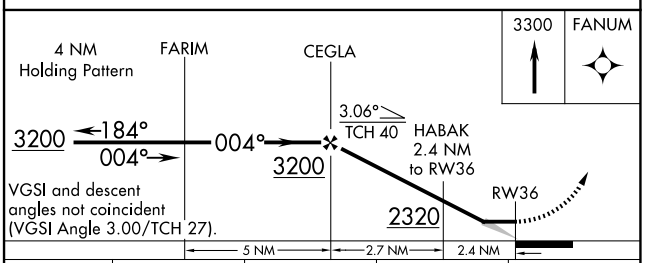

CATEGORY	A	B	C	D
LNAV MDA	2000-1 500 (500-1)		2000-1¼ 500 (500-1¼)	NA
CIRCLING	2060-1 559 (600-1)		2180-2 679 (700-2)	NA

EC-3, 30 OCT 2025 to 27 NOV 2025
EC-3, 30 OCT 2025 to 27 NOV 2025