

Flight Procedures Cover Page	Task Action: FLIGHT CHECK	Task Type: Textual DP	Estimated Chart Date: 03/19/2026	APWS Task ID: 62AF22B204AB40D9950E386392BEC136	APWS Project ID: F4BDE86000EE45B0997A5CB0DBB22BA6
Procedure: TAKEOFF MINIMUMS AND OBSTACLE DP AMDT 1		Enroute: NO	Specialist: Keefer, John		Agreement Number:
Airport ID: 1G3			Airport City: KENT		State: OH
Facility ID:	Facility Type:	Flight Inspection Remark Type: New FC Slot			

Procedure Comments:
Pending Airport Data Used.

Cancels T NOTAM 3/3717.

Contact Casimir Tabaka 405-954-7931.



Trees beginning 2987' from DER, 564' left of centerline, up to 1102' MSL.
Trees beginning 3174' from DER, 599' left of centerline, up to 1103' MSL.

KENT, OH

KENT STATE UNIVERSITY (1G3)

TAKEOFF MINIMUMS AND (OBSTACLE) DEPARTURE PROCEDURES

ORIG 31MAY12 (21224) (FAA)

TAKEOFF OBSTACLE NOTES:

Rwy 1, trees, transmission poles, and a chimney beginning 72' from DER, 369' right of centerline, up to 69' AGL/1179' MSL.

Trees and a transmission pole beginning 394' from DER, 249' left of centerline, up to 97' AGL/1203' MSL.

Rwy 19, vehicles on road, poles, and a tree beginning 331' from DER, 325' left of centerline, up to 42' AGL/1144' MSL.

Trees and a building beginning 61' from DER, 412' from centerline, up to 81' AGL/1185' MSL.

Trees beginning 1240' from DER, left and right of centerline, up to 109' AGL/1218' MSL.

KENTLAND, IN

KENTLAND MUNI (50I)

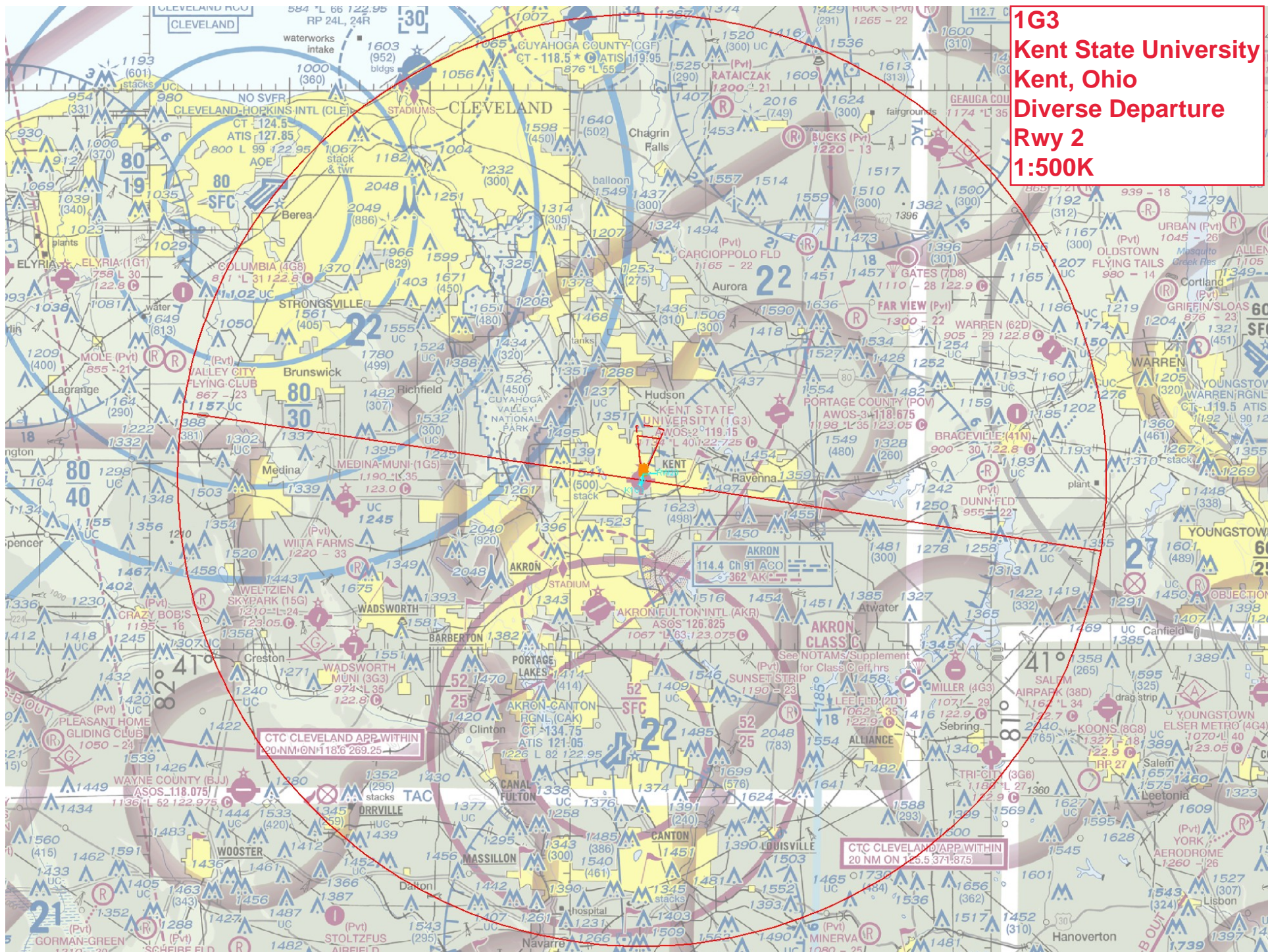
TAKEOFF MINIMUMS AND (OBSTACLE) DEPARTURE PROCEDURES

AMDT 1 14SEP17 (17257)

DEPARTURE PROCEDURE:

Rwy 27 climb heading 260° to 1100' before proceeding on course

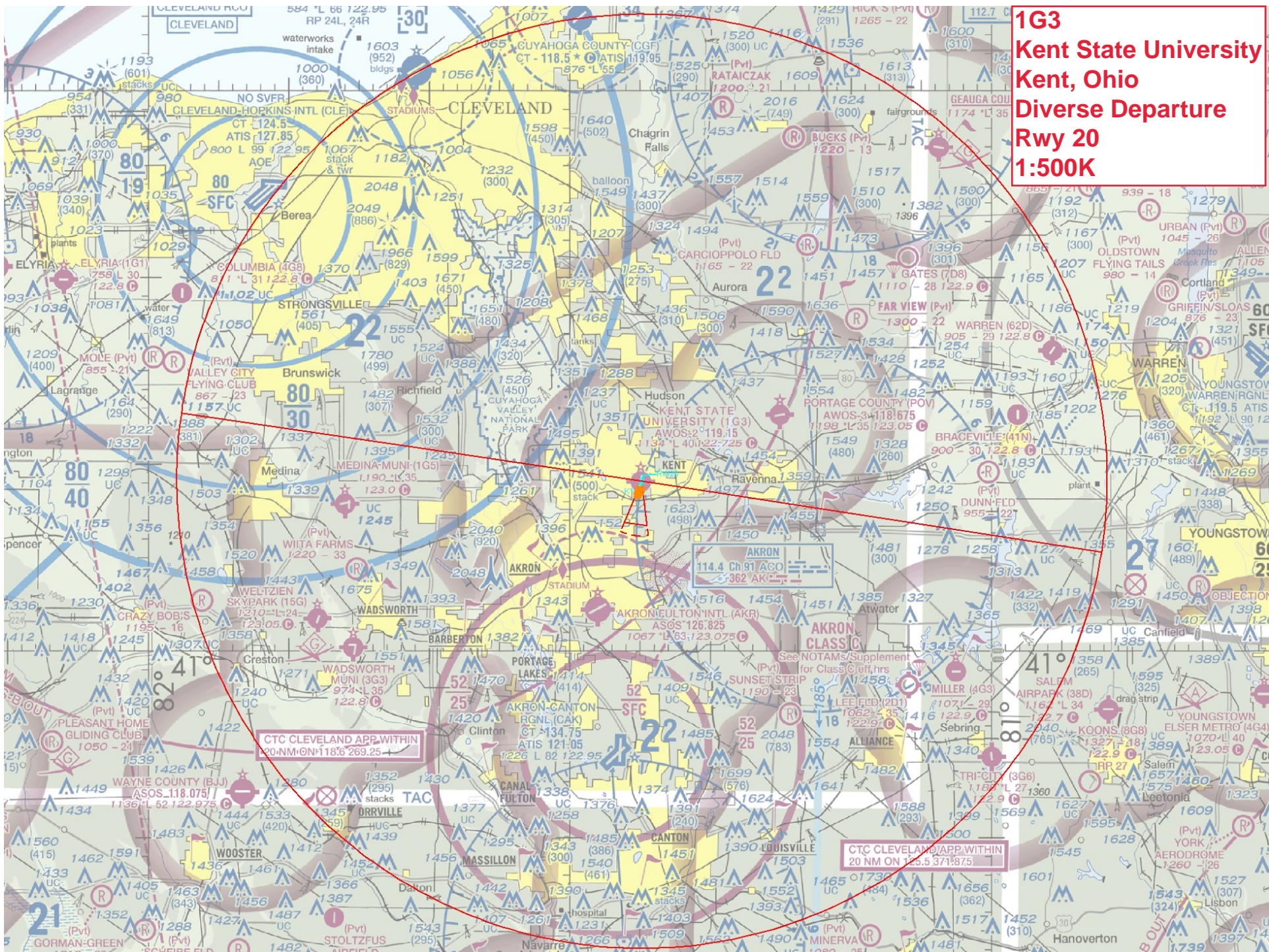
1G3
Kent State University
Kent, Ohio
Diverse Departure
Rwy 2
1:500K



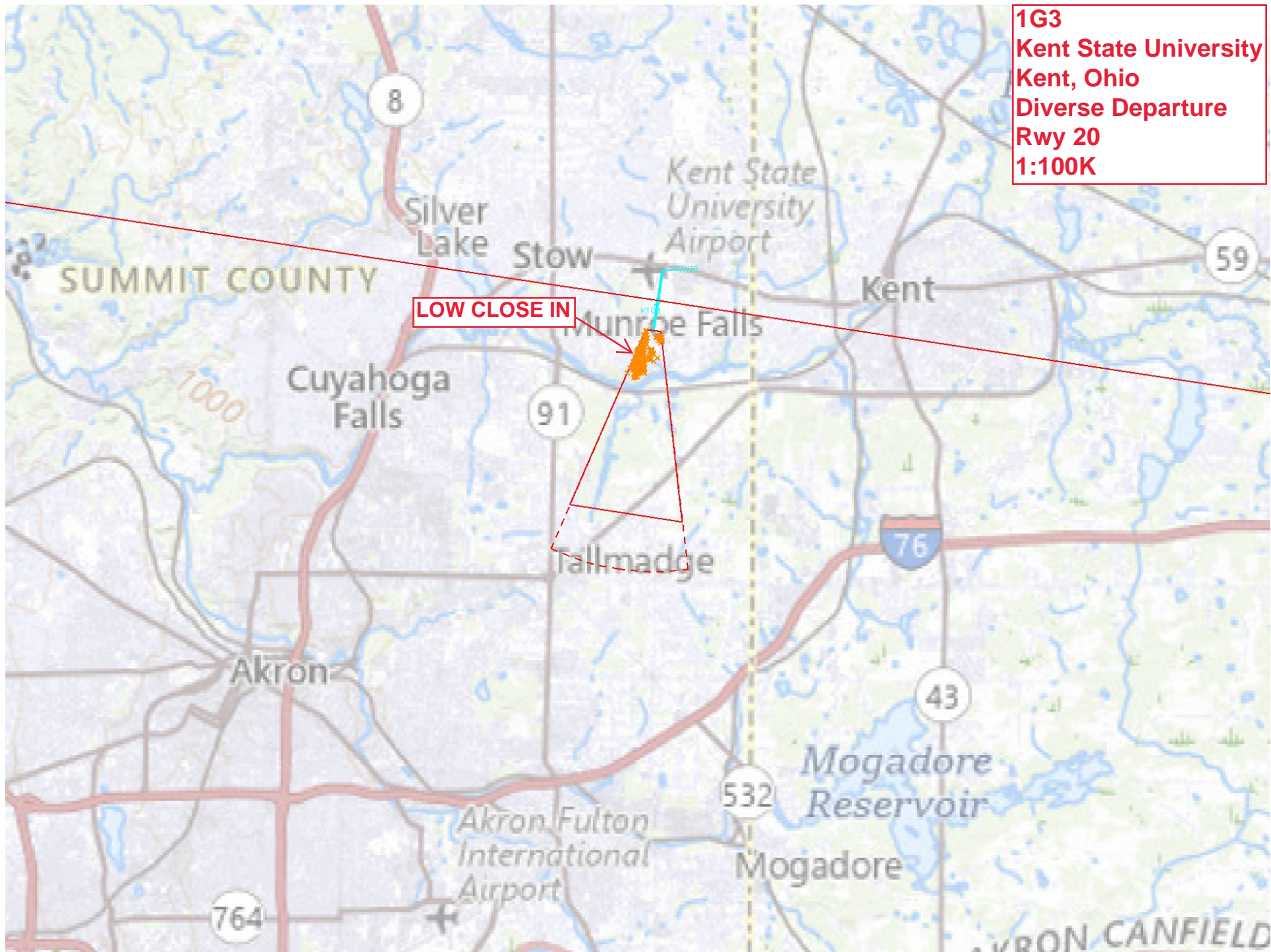
1G3
Kent State University
Kent, Ohio
Diverse Departure
Rwy 2
1:100K



1G3
Kent State University
Kent, Ohio
Diverse Departure
Rwy 20
1:500K



1G3
Kent State University
Kent, Ohio
Diverse Departure
Rwy 20
1:100K



LOW CLOSE IN

AKRON CANFIELD