

Flight Procedures Cover Page	Task Action: P-NOTAM	Task Type: IAP	Estimated Chart Date: 10/07/2021	APWS Task ID: 6355D391815B44CA96CCE1710111B947	APWS Project ID: B425330D2C65416CBF6C85BD20C40E00
Procedure: VOR RWY 8 AMDT 11B		Enroute: NO	Specialist: Lafferty, James		Agreement Number:
Airport ID: KMOT			Airport City: MINOT		State: ND
Facility ID:	Facility Type:	Flight Inspection Remark Type:			

Procedure Comments:

P-NOTAM

This Cancels FDC 0/1548

Order 8260.3, chapter 2, New Circling Criteria Applied

Contact Dave Teffeteller at 202-267-5177



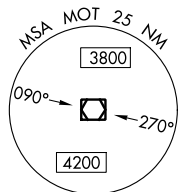
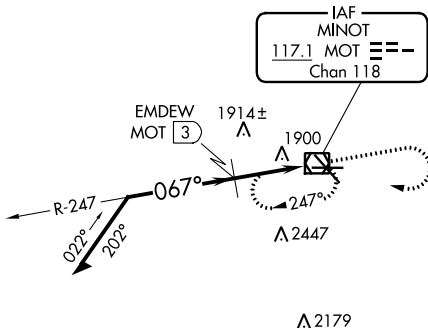
VOR/DME MOT 117.1 Chan 118	APP CRS 067°	Rwy Idg TDZE 1712 Apt Elev 1716
--	------------------------	---

OLD

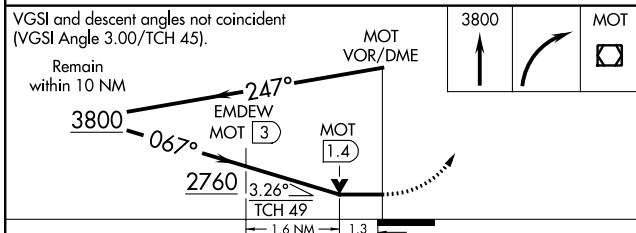
VOR RWY 8
MINOT INTL (MOT)

<p>▼ ▲</p> <p>Rwy 8 helicopter visibility reduction below 3/4 NM.</p>	<p>MISSED APPROACH: Climb to 3800 then right turn direct MOT VOR/DME and hold.</p>
---	--

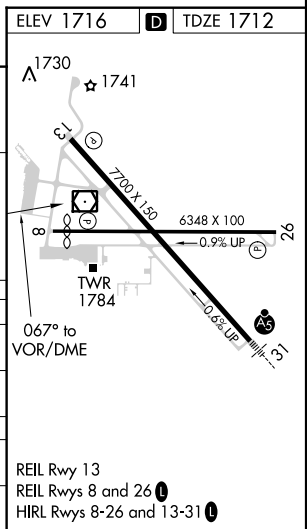
ASOS 118.725	MINOT APP CON * 119.6 363.8	MAGIC CITY TOWER * 118.2 (CTAF) 251.125	GND CON 121.9	UNICOM 122.95
------------------------	---------------------------------------	---	-------------------------	-------------------------



3149 **▲** **▲** 3147



CATEGORY	A	B	C	D
S-8	2760-1¼ 1048 (1100-1¼)	2760-1½ 1048 (1100-1½)	2760-3	1048 (1100-3)
CIRCLING	2760-1¼ 1044 (1100-1¼)	2760-1½ 1044 (1100-1½)	2760-3	1044 (1100-3)
EMDEW FIX MINIMUMS				
S-8	2180-1	468 (500-1)	2180-1¾ 468 (500-1¾)	2180-1½ 468 (500-1½)
CIRCLING	2200-1	484 (500-1)	2280-1½ 564 (600-1½)	2280-2 564 (600-2)



NC-1, 21 MAY 2020 to 18 JUN 2020

NC-1, 21 MAY 2020 to 18 JUN 2020



AIRPORT ID	KMOT
AIRPORT NAME	MINOT INTL
CITY	MINOT
STATE	NORTH DAKOTA
PROCEDURE ID	VOR RWY 8
AMENDMENT #	A11B
CHART DATE	10-7-21
SCALE	1:100,000
SEGMENT	CIRCLING

**Circling CAT A WATER TOWER (1900)
38-000120**

**Circling CAT C/D TOWER (2447)
38-000123**

**Circling CAT B TOWER (1928)
38-022571**

