

Flight Procedures Cover Page	Task Action: FLIGHT CHECK	Task Type: IAP	Estimated Chart Date: 10/31/2024	APWS Task ID: 66E68F2F84ED4C439D4F9FFA81F58FDC	APWS Project ID: 53BE78552433460CA01C4332019A8361
Procedure: RNAV (GPS) RWY 9 AMDT 2		Enroute: NO	Specialist: Tucker, Andre		Agreement Number:
Airport ID: TJVQ			Airport City: ISLA DE VIEQUES		State:
Facility ID:	Facility Type:	Flight Inspection Remark Type: New FC Slot			

Procedure Comments:
DISPLACED THRESHOLD CHANGED LOCATIONS.

CANCEL NOTAM FDC 2/3629.

CONTACT ERIC SUSKI: (405) 954-7331.



ISLA DE VIEQUES, PUERTO RICO

AL-9979 (FAA)

23278

APP CRS
090°

Rwy Idg **3405**
TDZE **47**
Apt Elev **49**

OLD

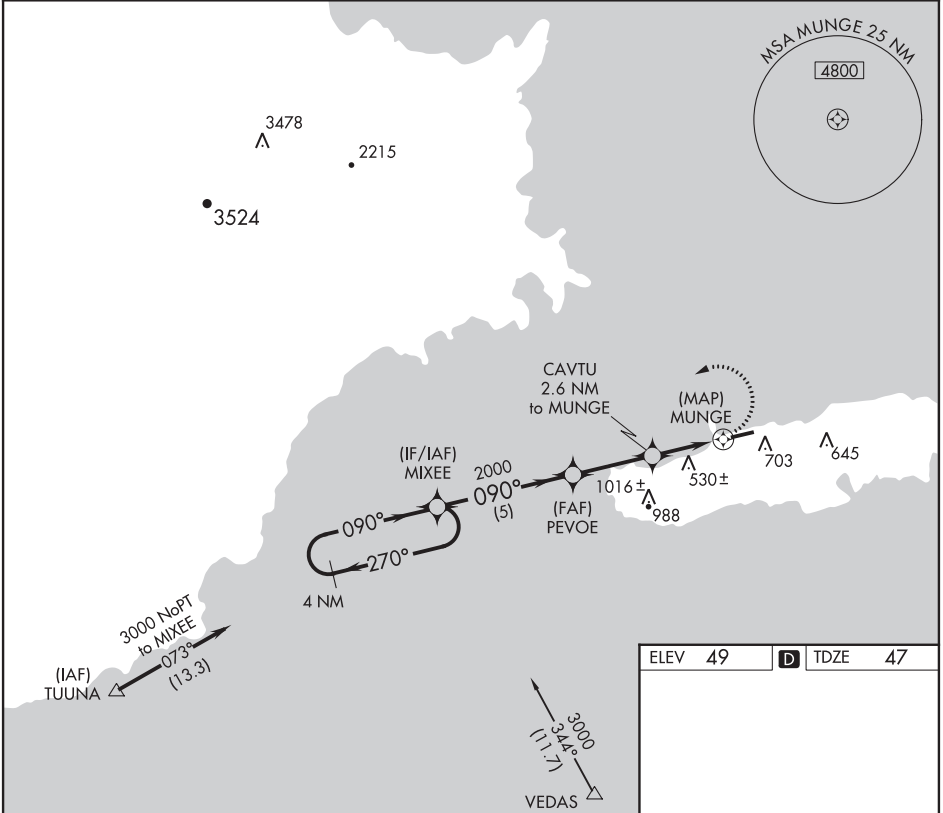
RNAV (GPS) RWY 9
ANTONIO RIVERA RODRIGUEZ (VQS)(TJVQ)

▽ Use Luis Munoz Marin Intl altimeter setting.
△ NA DME/DME RNP-0.3 NA.
Circling NA south of Rwy 9-27.

MISSED APPROACH: Climbing left turn to 3000 direct MIXEE and hold.

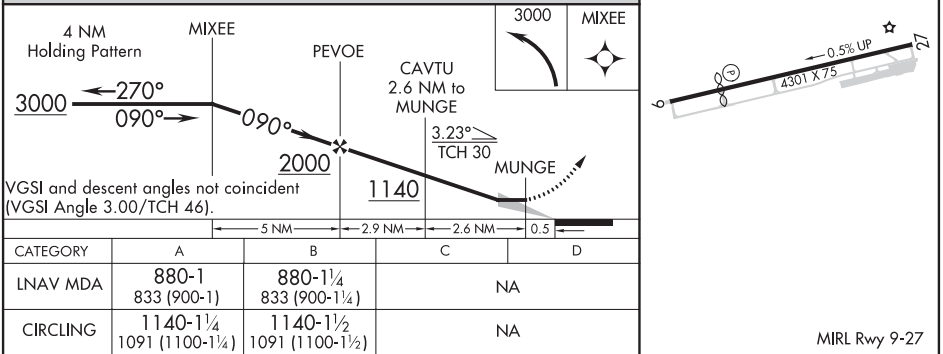
SAN JUAN CERAP APP CON **128.65 279.6**

UNICOM **123.0** (CTAF)



SE-3, 18 APR 2024 to 16 MAY 2024

SE-3, 18 APR 2024 to 16 MAY 2024



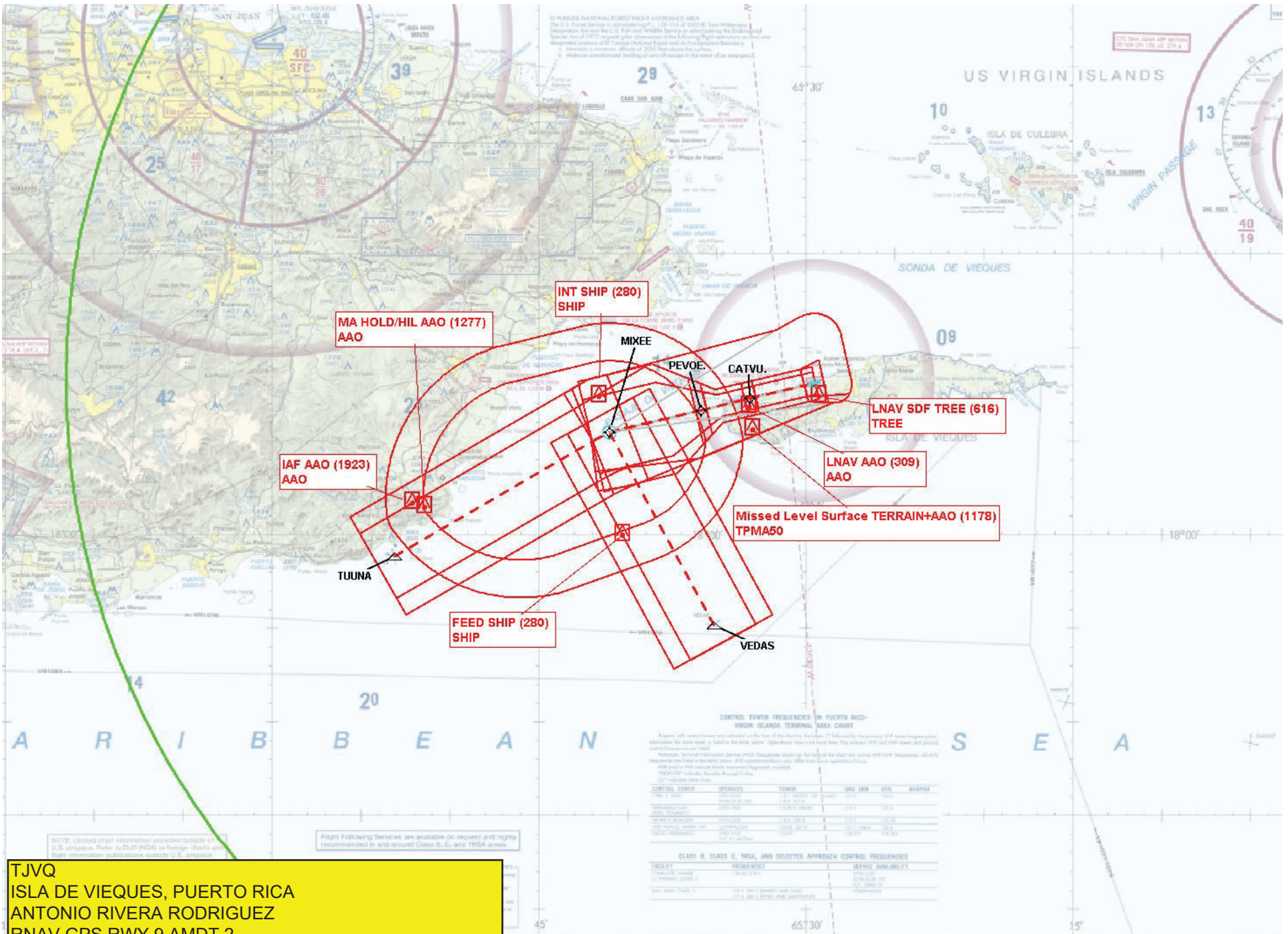
CATEGORY	A	B	C	D
LNAV MDA	880-1 833 (900-1)	880-1¼ 833 (900-1¼)		NA
CIRCLING	1140-1¼ 1091 (1100-1¼)	1140-1½ 1091 (1100-1½)		NA

ELEV 49	D TDZE 47
MIRL Rwy 9-27	

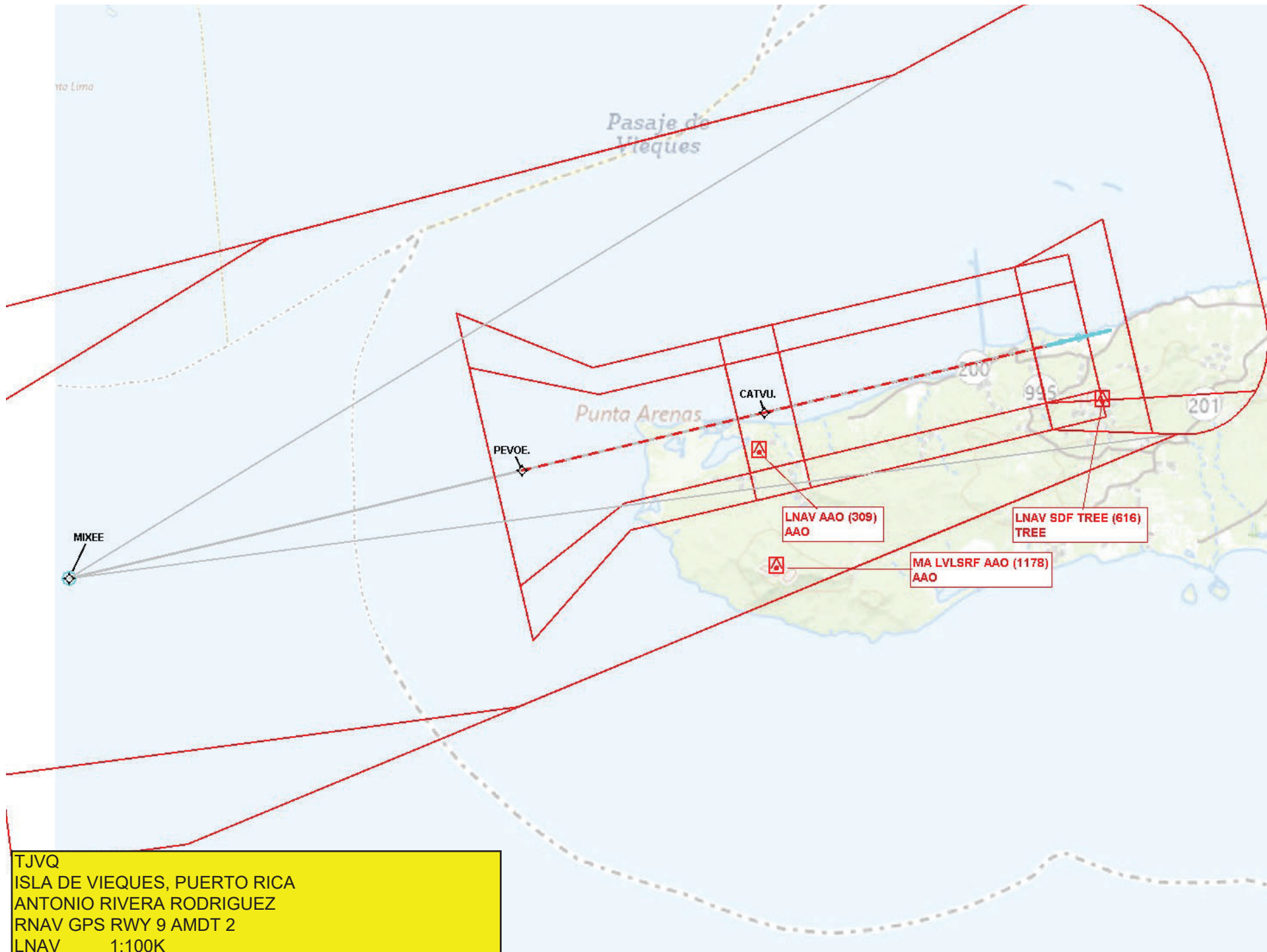
ISLA DE VIEQUES, PUERTO RICO
Amdt 1B 23OCT08

18°08'N-65°30'W

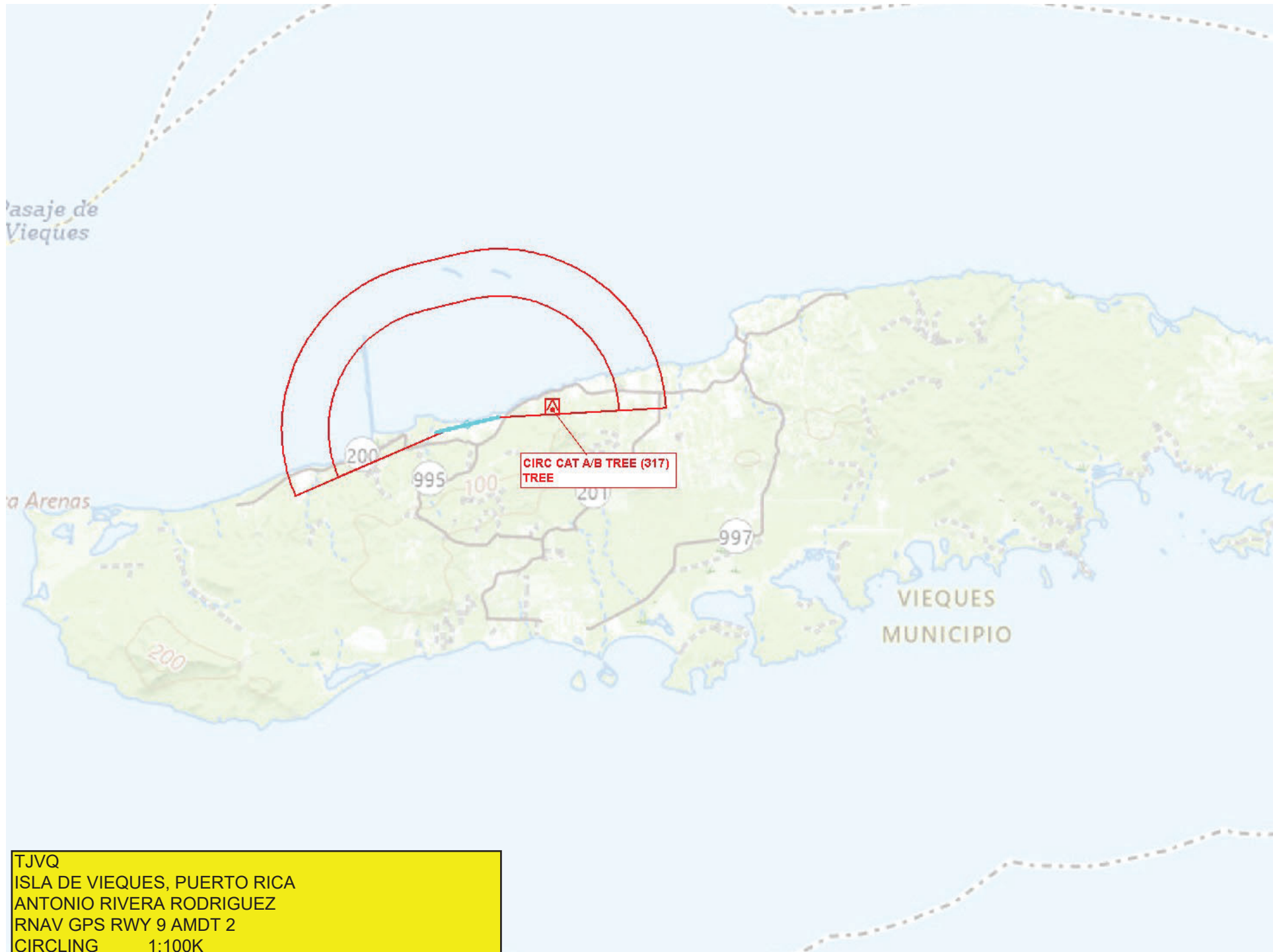
ANTONIO RIVERA RODRIGUEZ (VQS)(TJVQ)
RNAV (GPS) RWY 9



TJVQ
 ISLA DE VIEQUES, PUERTO RICA
 ANTONIO RIVERA RODRIGUEZ
 RNAV GPS RWY 9 AMDT 2
 1:500K



TJVQ
ISLA DE VIEQUES, PUERTO RICA
ANTONIO RIVERA RODRIGUEZ
RNAV GPS RWY 9 AMDT 2
LNAV 1:100K



TJVQ
ISLA DE VIEQUES, PUERTO RICA
ANTONIO RIVERA RODRIGUEZ
RNAV GPS RWY 9 AMDT 2
CIRCLING 1:100K