

Flight Procedures Cover Page	Task Action: Abbreviated Amendment	Task Type: IAP	Estimated Chart Date: 03/19/2026	APWS Task ID: 6CBFCA53719F411F8CB53E71E472F2AF	APWS Project ID: 664F53B9AF7447A99FD18313085C6B79
Procedure: RNAV (GPS) RWY 5 AMDT 0D		Enroute: NO	Specialist: Ferreira, Giorgia		Agreement Number:
Airport ID: 99N			Airport City: BAMBERG		State: SC
Facility ID:	Facility Type:	Flight Inspection Remark Type:			

Procedure Comments:

INCORPORATED CHANGES FROM NOTAM: !FDC 5/8991 99N IAP BAMBERG COUNTY, BAMBERG, SC. RNAV (GPS) RWY 5, ORIG-C... DISREGARD DESCENT ANGLE 3.04/TCH 40. PROFILE NOTE: VISUAL SEGMENT - OBSTACLES. 2504211151-2705211145EST.

POC: ROBERT HAMILTON AJV-A433 405-954-4608.

01/29/2026: THIS IS A CORRECTED COPY OF THE FORM APPROVED ON 01/07/2026.
 TERMINAL ROUTES: REMOVED RNP VALUE FROM CA LEG.
 ALTIMETER SETTING NOTE: CORRECTED IDENTIFIER FROM OBG TO OGB.



02/02/025: THIS IS A CORRECTED COPY OF THE FORM APPROVED ON 01/07/2026
 CHANGED NOTE: CHANGE CHART OBG ASOS TO CHART OGB ASOS.



APP CRS	Rwy Idg	3603
051°	TDZE	226
	Apt Elev	231

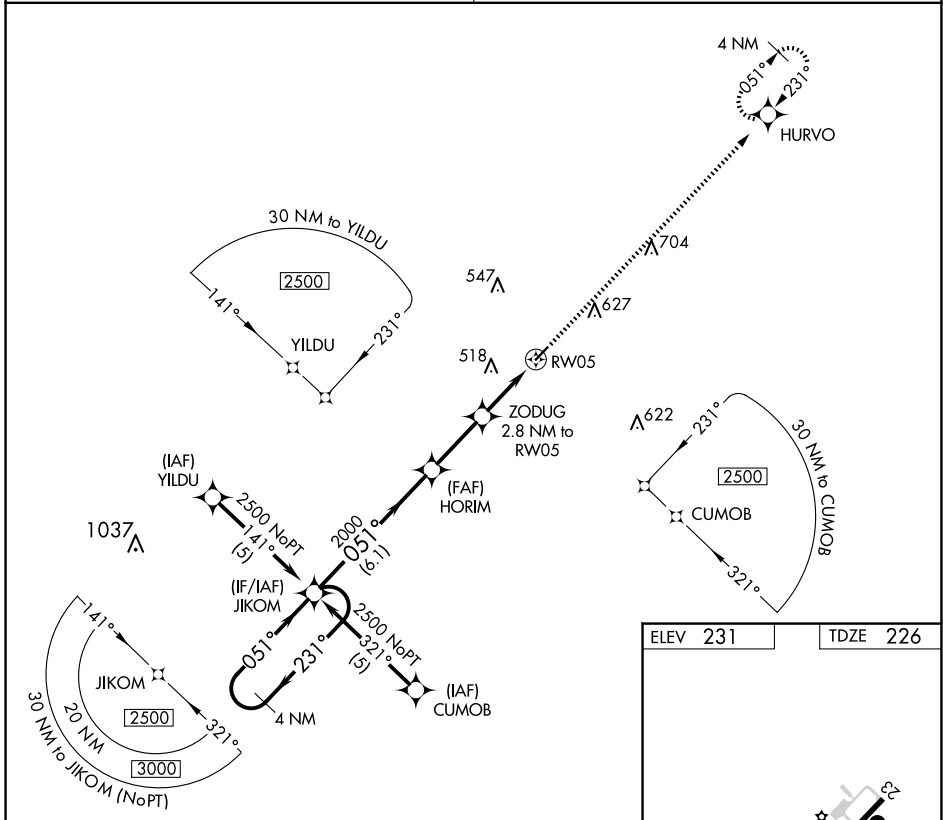
OLD

RNAV (GPS) RWY 5

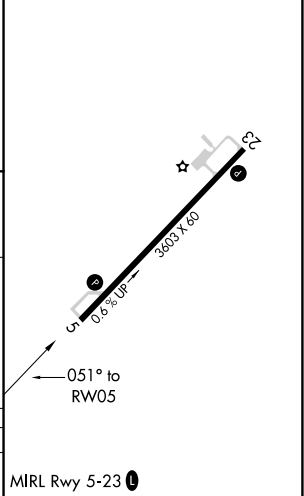
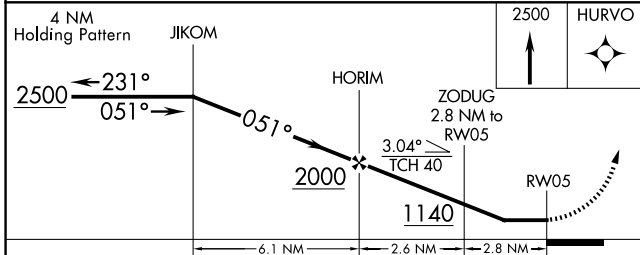
BAMBERG COUNTY (99N)

<p>RNP APCH.</p> <p>▽ Procedure NA at night.</p> <p>△ NA Rwy 5 helicopter visibility reduction below 1 SM NA. Use Orangeburg Muni altimeter setting; when not received, procedure NA.</p>	<p>MISSED APPROACH: Climb to 2500 direct HURVO and hold.</p>
---	--

<p>COLUMBIA APP CON</p> <p>124.15 338.2</p>	<p>UNICOM</p> <p>122.8 (CTAF) 0</p>
--	--



ELEV 231	TDZE 226
----------	----------



CATEGORY	A	B	C	D
LNAV MDA	740-1	514 (600-1)	NA	

SE-2, 04 SEP 2025 to 02 OCT 2025

SE-2, 04 SEP 2025 to 02 OCT 2025