

Flight Procedures Cover Page	Task Action: P-NOTAM	Task Type: IAP	Estimated Chart Date: 09/03/2026	APWS Task ID: 7129BF52C941CBBBC015138DE345A7	APWS Project ID: 5B3FCA1A4E3E4D67A53A87DD60D24979
Procedure: RNAV (GPS) RWY 6 ORIG-C		Enroute: NO	Specialist: Johnson, Timothy		Agreement Number:
Airport ID: KMUT			Airport City: MUSCATINE		State: IA
Facility ID:	Facility Type:	Flight Inspection Remark Type:			

Procedure Comments:

Visibility Initiative (Garmin) - Update IAP visibility minimums IAW Order 8260.3, Chapter 3, Section 3-3. Visibility Minimums.

PROCESSED IAW TECHNICAL SUPPORT GROUP (AJF-17) MEMO DATED 07/07/2021, SUBJECT: GUIDANCE FOR PROCEDURAL CHANGES REQUIRING FLIGHT INSPECTION/VALIDATION.

CONTACT: CASEY HILL (405) 954-0624.



WAAS CH 53701 W06A	APP CRS 059°	Rwy Ldg TDZE Apt Elev	5500 547 547
--	------------------------	-----------------------------	---

RNAV (GPS) RWY 6

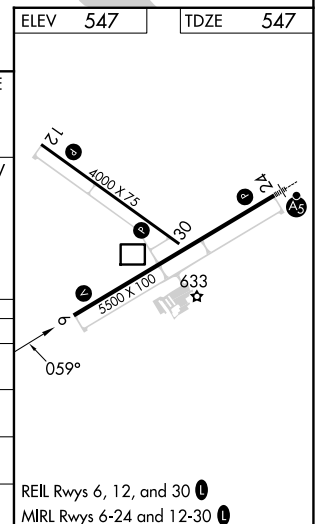
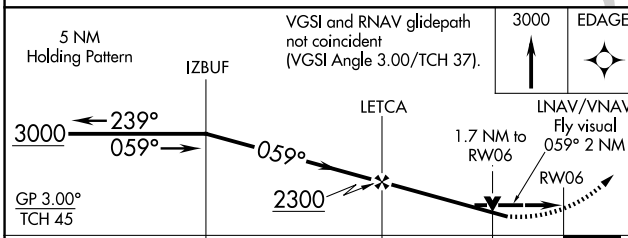
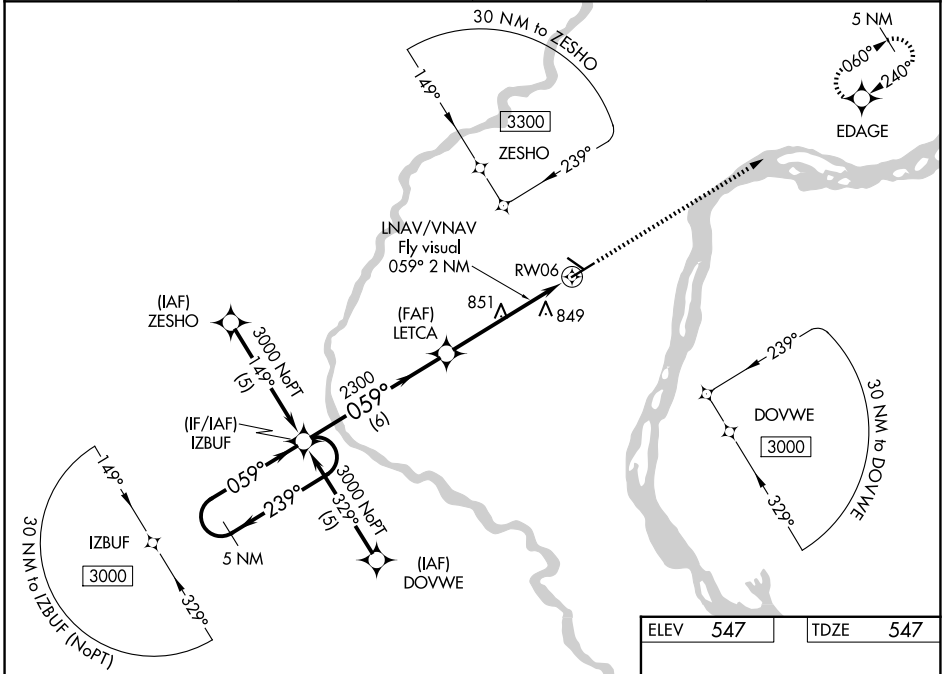
MUSCATINE MUNI (MUT)

RNP APCH - GPS.

⚠ Rwy 6 helicopter visibility reduction below 3/4 SM NA. For uncompensated Baro-VNAV systems, LNAV/VNAV NA below -16°C or above 54°C. If local altimeter setting not received, use Iowa City Muni altimeter setting and increase all DAs/MDAs 80 feet. Baro-VNAV and VDP NA when using Iowa City Muni altimeter setting.

MISSED APPROACH: Climb to 3000 direct EDAGE and hold.

AWOS-3P 120.625	QUAD CITY APP CON * 133.275 257.8	CLNC DEL 119.125	UNICOM 122.7 (CTAF) 0
---------------------------	---	----------------------------	---------------------------------



CATEGORY	A	B	C	D
LPV DA	1076-2 529 (600-2)			
LNAV/VNAV DA	1232-2 685 (700-2)		1232-2 1/4 685 (700-2 1/4)	
LNAV MDA	1120-1 573 (600-1)	1120-1 1/2 573 (600-1 1/2)		1120-1 3/4 573 (600-1 3/4)
CIRCLING	1120-2 1/2 573 (600-2 1/2)	1200-2 1/2 653 (700-2 1/2)	1500-3 953 (1000-3)	

NC-3, 19 MAR 2026 to 16 APR 2026

NC-3, 19 MAR 2026 to 16 APR 2026