

Flight Procedures Cover Page	Task Action: P-NOTAM	Task Type: IAP	Estimated Chart Date: 09/03/2026	APWS Task ID: 729506B313A44DBA9581C37F2C978E99	APWS Project ID: 23FE29EB5A8241638D61FE583493F7DF
Procedure: RNAV (GPS) RWY 13 AMDT 1A		Enroute: NO	Specialist: Johnson, Timothy		Agreement Number:
Airport ID: KLGK			Airport City: LAGRANGE		State: GA
Facility ID:	Facility Type:	Flight Inspection Remark Type:			

Procedure Comments:

Visibility Initiative (Garmin) - Update IAP visibility minimums IAW Order 8260.3, Chapter 3, Section 3-3. Visibility Minimums.

PROCESSED IAW TECHNICAL SUPPORT GROUP (AJF-17) MEMO DATED 07/07/2021, SUBJECT: GUIDANCE FOR PROCEDURAL CHANGES REQUIRING FLIGHT INSPECTION/VALIDATION.

CONTACT: CASEY HILL (405) 954-0624.



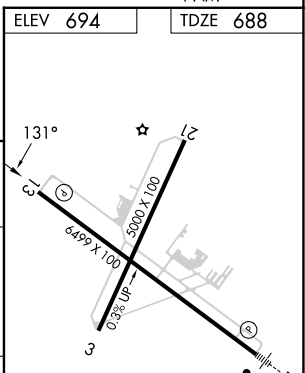
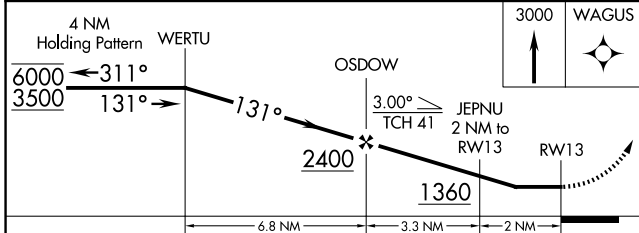
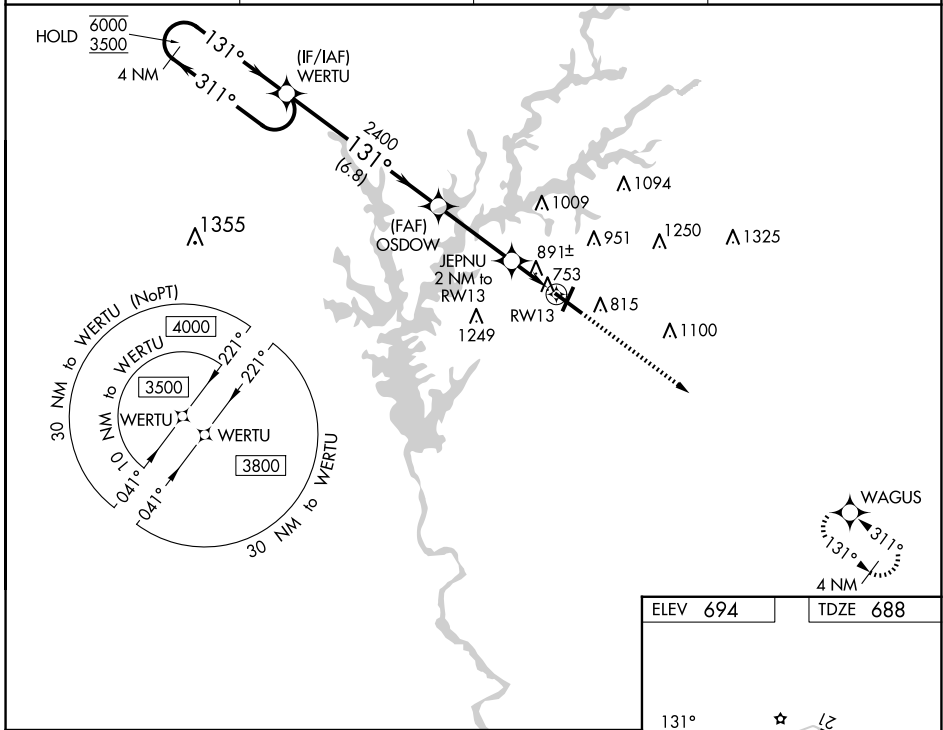
WAAS CH 40416 W13A	APP CRS 131°	Rwy ldg TDZE Apt Elev	6499 688 694
--	------------------------	-----------------------------	---

RNAV (GPS) RWY 13

LAGRANGE/CALLAWAY (LGC)

RNP APCH.	MISSED APPROACH: Climb to 3000 direct WAGUS and hold.
<p>⚠ Rwy 13 helicopter visibility reduction below 1 SM NA. Inop table does not apply to LP and LNAV Cats A and B. Straight-in, Circling Rwy 13 NA at night, Circling Rwy 21 NA at night.</p>	

AWOS-3 126.325	ATLANTA APP CON★ 125.5 323.1	CLNC DEL 119.25	UNICOM 122.975 (CTAF)
--------------------------	--	---------------------------	---------------------------------



CATEGORY	A	B	C	D
LP MDA	1160-1	472 (500-1)	1160-1¼	472 (500-1¼)
LNAV MDA	1160-1	472 (500-1)	1160-1¼	472 (500-1¼)
C CIRCLING	1280-1	586 (600-1)	1540-2½ 846 (900-2½)	1600-3 906 (1000-2)

SE-4, 19 MAR 2026 to 16 APR 2026

SE-4, 19 MAR 2026 to 16 APR 2026