Flight Procedures Cover Page	Task Action: FLIGHT CHECK	Task Type: IAP	Estimated Chart Date: 11/27/2025	APWS Task ID: 732A27AC4F4F4232B3BA88390AE62492	APWS Project ID: 7380441C50E94466BC725F8A8B981D43
Procedure: ILS Y OR LOC Y RWY 14 AMDT 8		Enroute: NO	Specialist: Donkor, Kweku		Agreement Number:
Airport ID: KJAX			Airport City: JACKSONVILLE		State: FL
Facility ID: CZH	Facility Type: ILS	Flight Inspection Remark Type: New FC Slot			

Procedure Comments:

PENDING DATA USED FOR AIRPORT AND RUNWAYS

SONIA OM DECOMMISSIONED.

CONTACT: ROBERT HAMILTON 405-954-4608.

9/19/2025: THIS IS AN UPDATED COPY OF THE FORM DEVELOPED ON 4/22/2025
ADDED 11/27/2025 TO REQUIRED EFFECTIVE DATE.

QUALITY 20 CHECKED

QUALITY 38 CHECKED

09/24/2025: THIS IS A CORRECTED COPY OF THE FORM APPROVED ON 09/19/2025
1. TERMINAL ROUTE: ADD I-CZH NAVAID TO COURSE.
2. PROFILE LINE 3: DELETED FAF: ORTAR/I-CZH 12.44 DME/RADAR.
3. PROFILE LINE 3: CHANGED PFAF: WOLQU/I-CZH 6.52 DME/RADAR TO FAF: WOLQU/I-CZH 6.52 DME/RADAR.
4. CORRECTED REQUIRED EFFECTIVE DATE YEAR TO 2025.

QUALITY 16 CHECKED

LOC I-CZH	APP CRS	Rwy Ldg	7701
110.5	137°	TDZE	27
		Apt Elev	30

ILS Y or LOC Y RWY 14

JACKSONVILLE INTL (JAX)

RADAR required for procedure entry. DME or RADAR required.

Rwy 14 helicopter visibility reduction below ¾ SM NA. Autopilot coupled approach NA below 750 feet MSL. For inop ALS, increase S-LOC Cats A/B visibility to 1 SM. KUYER fix minimums: for inop ALS, increase S-LOC 14 all Cats visibility to 1 SM.

MALSR

MISSED APPROACH: Climb to 3000 direct CRG VORTAC and hold.

D-ATIS	JACKSONVILLE APP CON	JACKSONVILLE TOWER	GND CON	CLNC DEL	CPDLC
125.85	119.0 269.9	118.3 317.7	121.9 348.6	119.5 290.275	

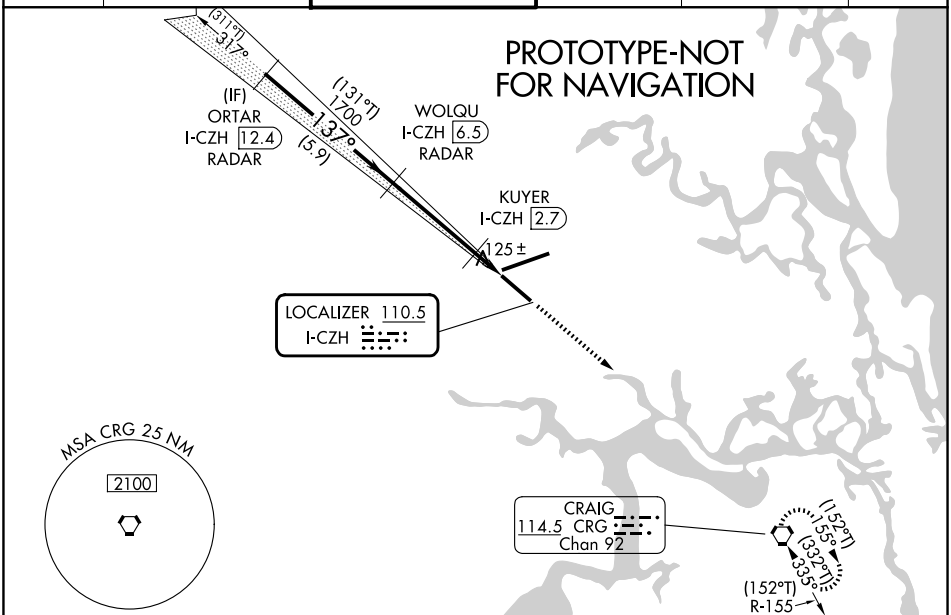

ELEV 30 TDZE 27

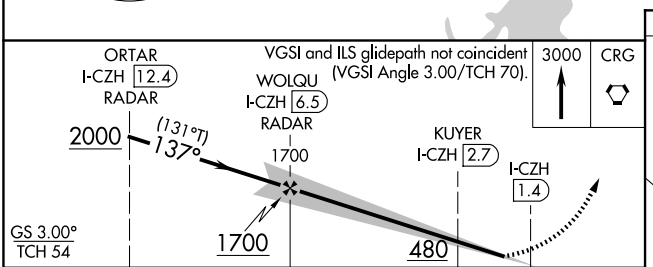

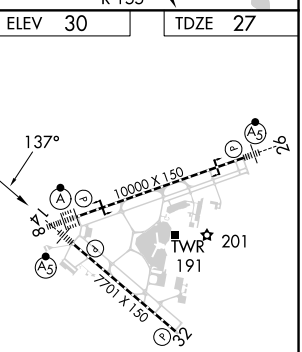

CATEGORY	A	B	C	D
S-ILS 14	306-¾ 279 (300-¾)			
S-LOC 14	480-¾ 453 (500-¾)		480-⅞ 453 (500-⅞)	
CIRCLING	520-1 490 (500-1)		600-1½ 570 (600-1½)	600-2 570 (600-2)
KUYER FIX MINIMUMS (DME REQUIRED)				
S-LOC 14	380-¾ 353 (400-¾)			
CIRCLING	520-1 490 (500-1)		600-1½ 570 (600-1½)	600-2 570 (600-2)

REIL Rwy 32
TDZ/CL Rwys 8, 14, and 26
HIRL Rwys 8-26 and 14-32

FAF to MAP 5.1 NM					
Knots	60	90	120	150	180
Min:Sec	5:06	3:24	2:33	2:02	1:42

OLD

LOC I-CZH	APP CRS	Rwy ldg 7701
110.5	137°	TDZE 27
		Apt Elev 30

ILS Y or LOC Y RWY 14

JACKSONVILLE INTL (JAX)

RADAR required for procedure entry. DME or RADAR required.

Autopilot coupled approach NA below 750 feet MSL. Rwy 14 helicopter visibility reduction below ¾ SM NA. For inop ALS increase S-ILS 14 visibility all Cats to ⅞ SM, and incease S-LOC 14 Cats A and B visibility and KUYER Fix minimums S-LOC 14 visibility all Cats to 1 SM.

MALSR

MISSED APPROACH: Climb to 3000 direct CRG VORTAC and hold.

D-ATIS	JACKSONVILLE APP CON	JACKSONVILLE TOWER	GND CON	CLNC DEL	CPDLC
125.85	119.0 269.9	118.3 317.7	121.9 348.6	119.5 290.275	

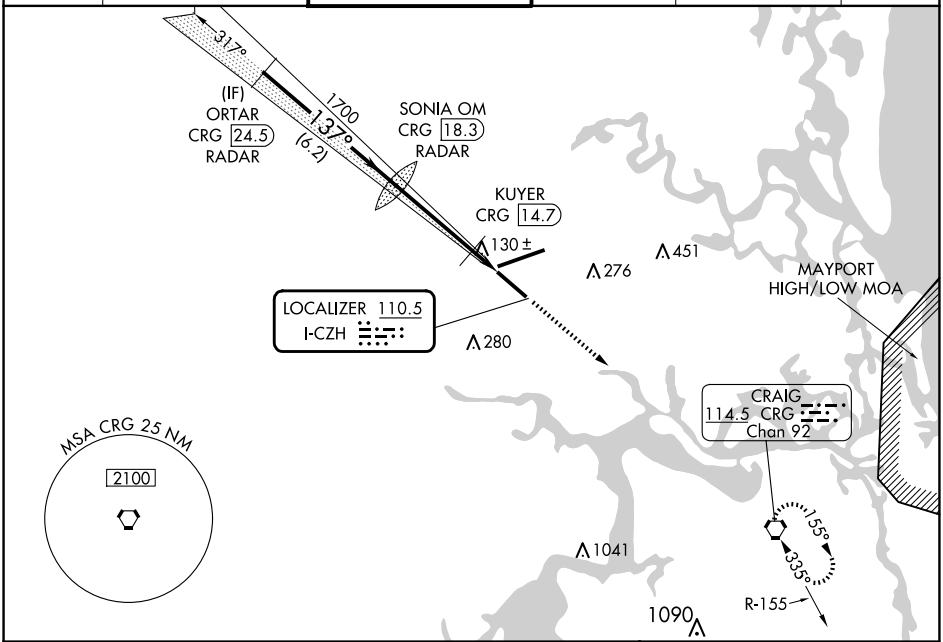

VGSI and ILS glidepath not coincident (VGSI Angle 3.00/TCH 70).

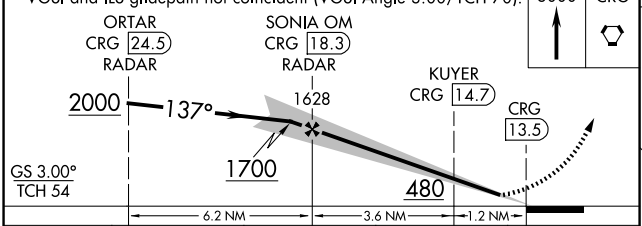

ELEV 30 TDZE 27

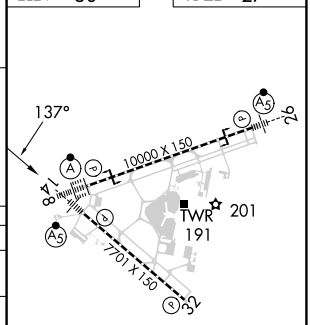

REIL Rwy 32
TDZ/CL Rwys 8, 14, and 26
HIRL Rwys 8-26 and 14-32

CATEGORY	A	B	C	D
S-ILS 14	306- ¾ 279 (300-¾)			
S-LOC 14	480-¾ 453 (500-¾)		480-⅞ 453 (500-⅞)	
CIRCLING C	520-1 490 (500-1)		580-1½ 550 (600-1½)	580-2 550 (600-2)
KUYER FIX MINIMUMS (DME REQUIRED)				
S-LOC 14	380-¾ 353 (400-¾)			
CIRCLING C	520-1 490 (500-1)		580-1½ 550 (600-1½)	580-2 550 (600-2)

FAF to MAP 4.8 NM

Knots	60	90	120	150	180
Min:Sec	4:48	3:12	2:24	1:55	1:36

SE-3, 20 MAR 2025 to 17 APR 2025

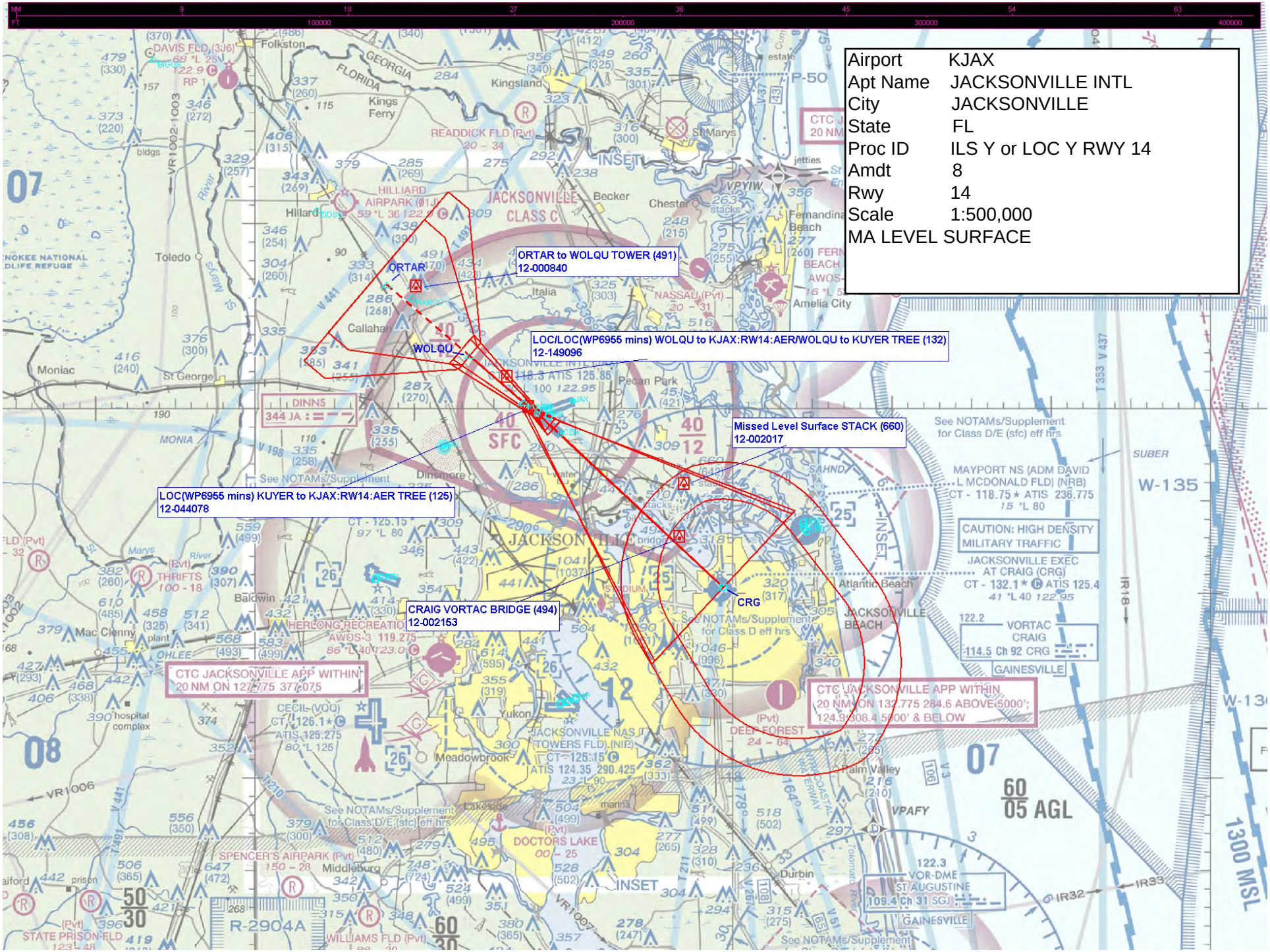
Airport KJAX
Apt Name JACKSONVILLE INTL
City JACKSONVILLE
State FL
Proc ID ILS Y or LOC Y RWY 14
Amdt 8
Rwy 14
Scale 1:500,000
MA LEVEL SURFACE
ORTAR to WOLQU TOWER (491)
12-000840
LOC/LOC(WP6955 mins) WOLQU to KJAX:RW14:AER/WOLQU to KUYER TREE (132)
12-149096
Missed Level Surface STACK (660)
12-002017
LOC(WP6955 mins) KUYER to KJAX:RW14:AER TREE (125)
12-044078
CRAIG VORTAC BRIDGE (494)
12-002153
ORTAR
WOLQU
CRG
CTC JACKSONVILLE APP WITHIN 20 NM ON 127.775 377.075
CTC JACKSONVILLE APP WITHIN 20 NM ON 132.775 284.6 ABOVE 5000'; 124.9 308.4 5000' & BELOW
CAUTION: HIGH DENSITY MILITARY TRAFFIC
JACKSONVILLE EXEC AT CRAIG (CRG)
CT - 132.1 ATIS 125.4
VORTAC CRAIG 114.5 Ch 92 CRG
MAYPORT NS (ADM DAVID L MCDONALD FLD) (NRB)
CT - 118.75 ATIS 236.775
JACKSONVILLE INTL
CT - 125.15
ATIS 125.85
JACKSONVILLE NAS (TOWERS FLD) (NIP)
CT - 125.15
ATIS 124.35 290.425
CECIL (VQQ)
CT - 126.1
ATIS 125.275
DINNS
344 JA
JACKSONVILLE CLASS C
INSET
See NOTAMs/Supplement for Class D/E (sfc) eff hrs
See NOTAMs/Supplement for Class D eff hrs
122.3 VOR-DME ST AUGUSTINE 109.4 Ch 31 SGJ
GAINESVILLE
60 05 AGL
1300 MSL
W-135
R-2904A

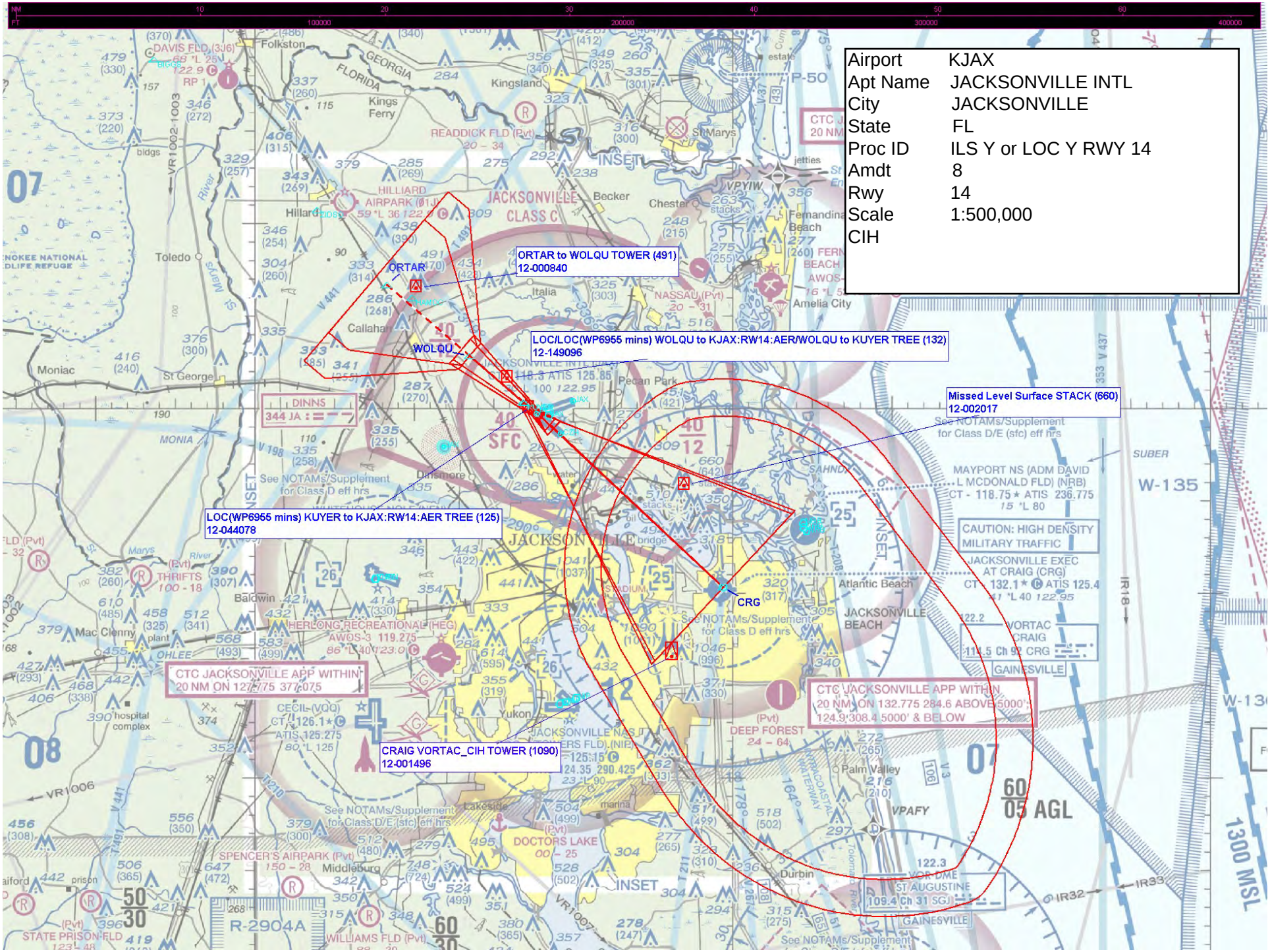
Airport KJAX
Apt Name JACKSONVILLE INTL
City JACKSONVILLE
State FL
Proc ID ILS Y or LOC Y RWY 14
Amdt 8
Rwy 14
Scale 1:500,000
CIH
ORTAR to WOLQU TOWER (491)
12-000840
LOC/LOC(WP6955 mins) WOLQU to KJAX:RW14:AER/WOLQU to KUYER TREE (132)
12-149096
Missed Level Surface STACK (660)
12-002017
LOC(WP6955 mins) KUYER to KJAX:RW14:AER TREE (125)
12-044078
CRAIG VORTAC_CIH TOWER (1090)
12-001496
ORTAR
WOLQU
CRG
CTC JACKSONVILLE APP WITHIN 20 NM ON 127.775 377.075
CTC JACKSONVILLE APP WITHIN 20 NM ON 132.775 284.6 ABOVE 5000' 124.9 308.4 5000' & BELOW
CAUTION: HIGH DENSITY MILITARY TRAFFIC
JACKSONVILLE
JACKSONVILLE CLASS C
INSET
60 05 AGL
1300 MSL

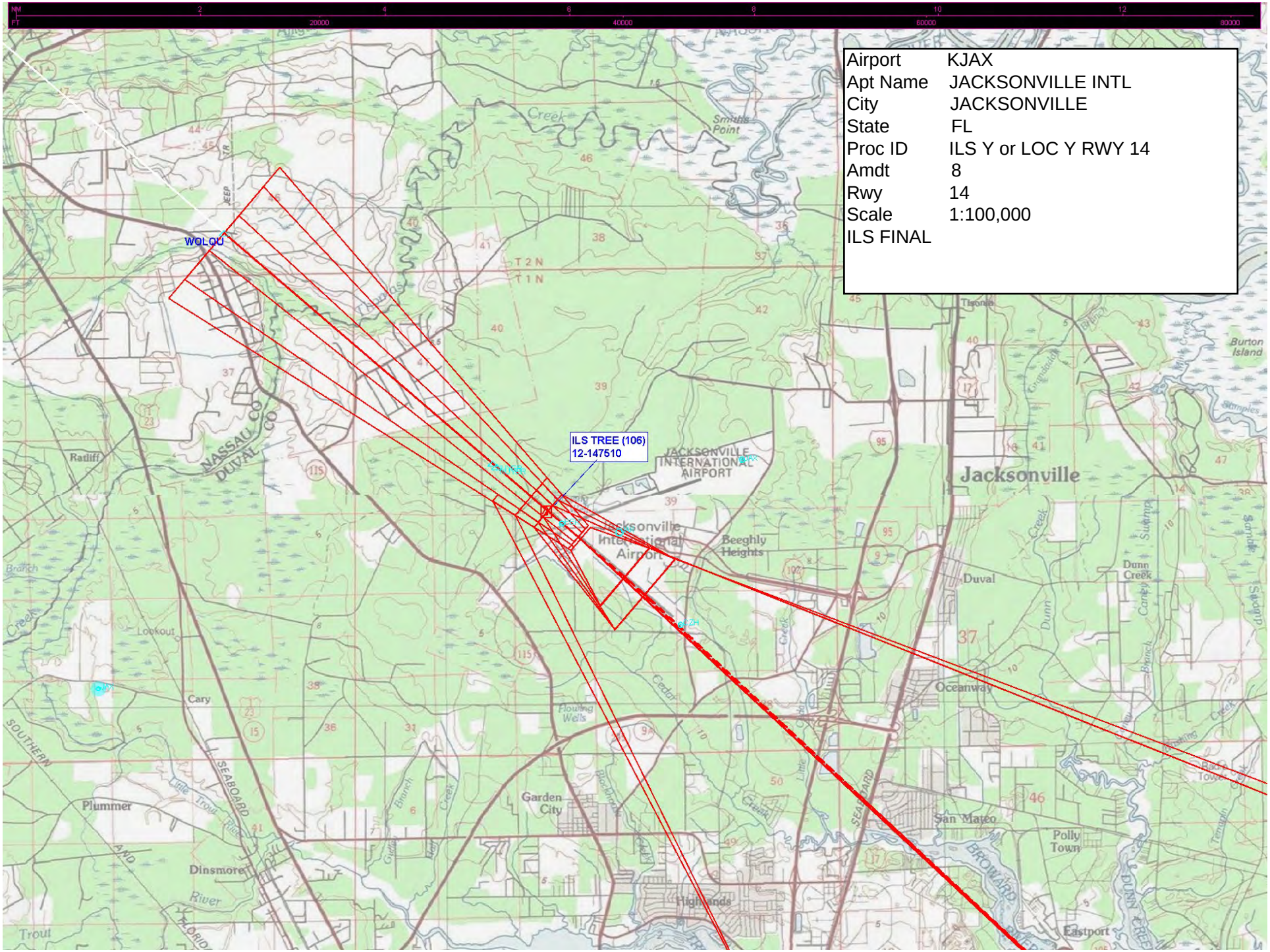
Airport KJAX
Apt Name JACKSONVILLE INTL
City JACKSONVILLE
State FL
Proc ID ILS Y or LOC Y RWY 14
Amdt 8
Rwy 14
Scale 1:100,000
ILS FINAL
WOLOU
ILS TREE (106)
12-147510
JACKSONVILLE INTERNATIONAL AIRPORT
Jacksonville International Airport
Jacksonville
Beeghly Heights
Duval
Oceanway
San Mateo
Polly Town
Eastport
Garden City
Highlands
Dinsmore
Plummer
Cary
Lookout
Radliff
NASSAU CO
DUVAL CO
Smiths Point
Burton Island
Tisonia
Dunn Creek
Flowing Wells
Little Trout River
Trout River
SOUTHERN
SEABOARD
FLORIDA
BRONARD
DUNN CREEK
T 2 N
T 1 N

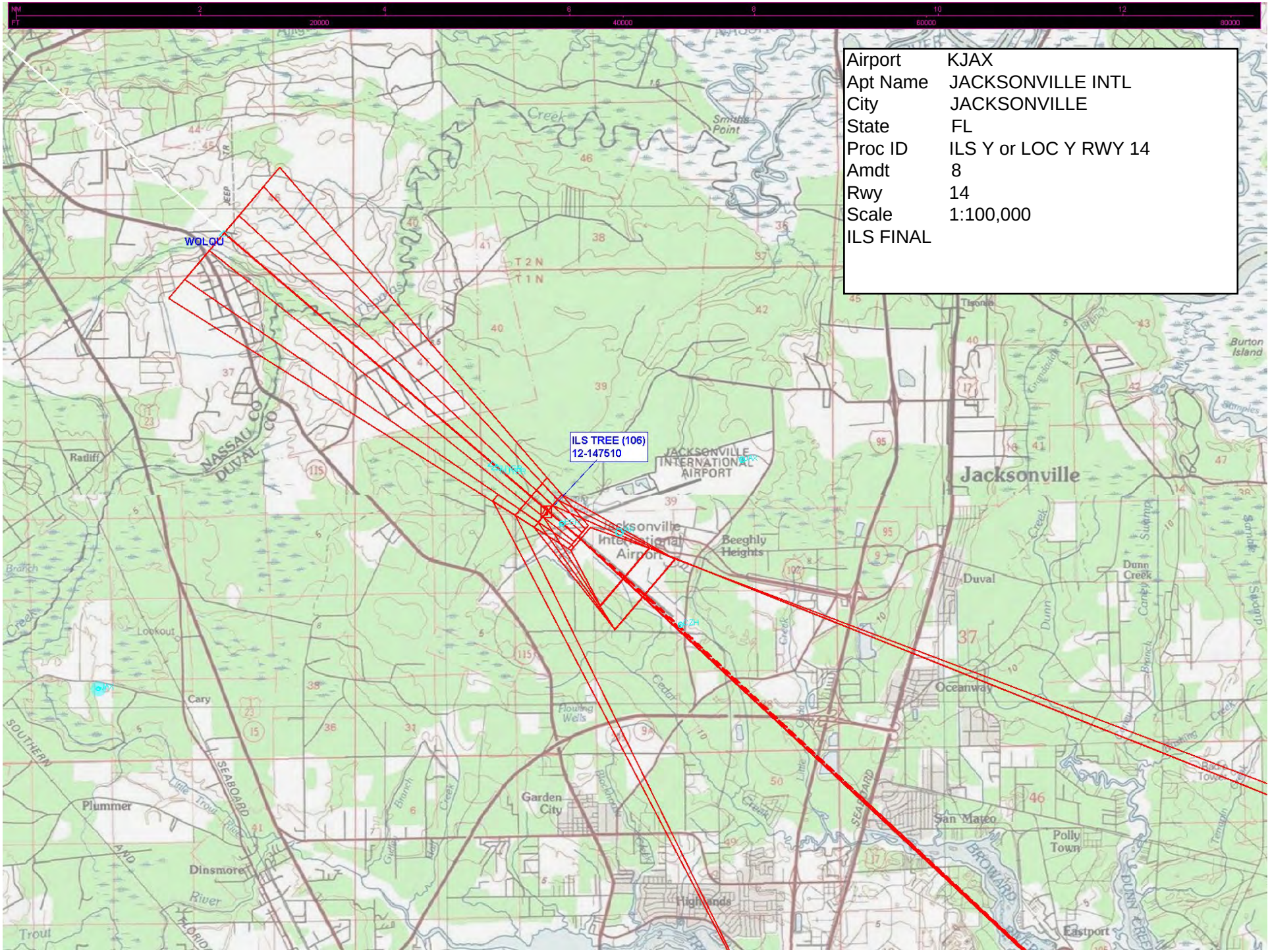
Airport KJAX
Apt Name JACKSONVILLE INTL
City JACKSONVILLE
State FL
Proc ID ILS Y or LOC Y RWY 14
Amdt 8
Rwy 14
Scale 1:100,000
ILS FINAL
WOLOU
ILS TREE (106)
12-147510
JACKSONVILLE INTERNATIONAL AIRPORT
Jacksonville International Airport
Jacksonville
Beeghly Heights
Duval
Oceanway
San Mateo
Polly Town
Eastport
Garden City
Highlands
Dinsmore
Plummer
Cary
Lookout
Radliff
NASSAU CO
DUVAL CO
Smiths Point
Burton Island
Tisonia
Dunn Creek
Flowing Wells
Little Trout River
Trout River
SOUTHERN
SEABOARD
FLORIDA
BRONARD
DUNN CREEK
T 2 N
T 1 N

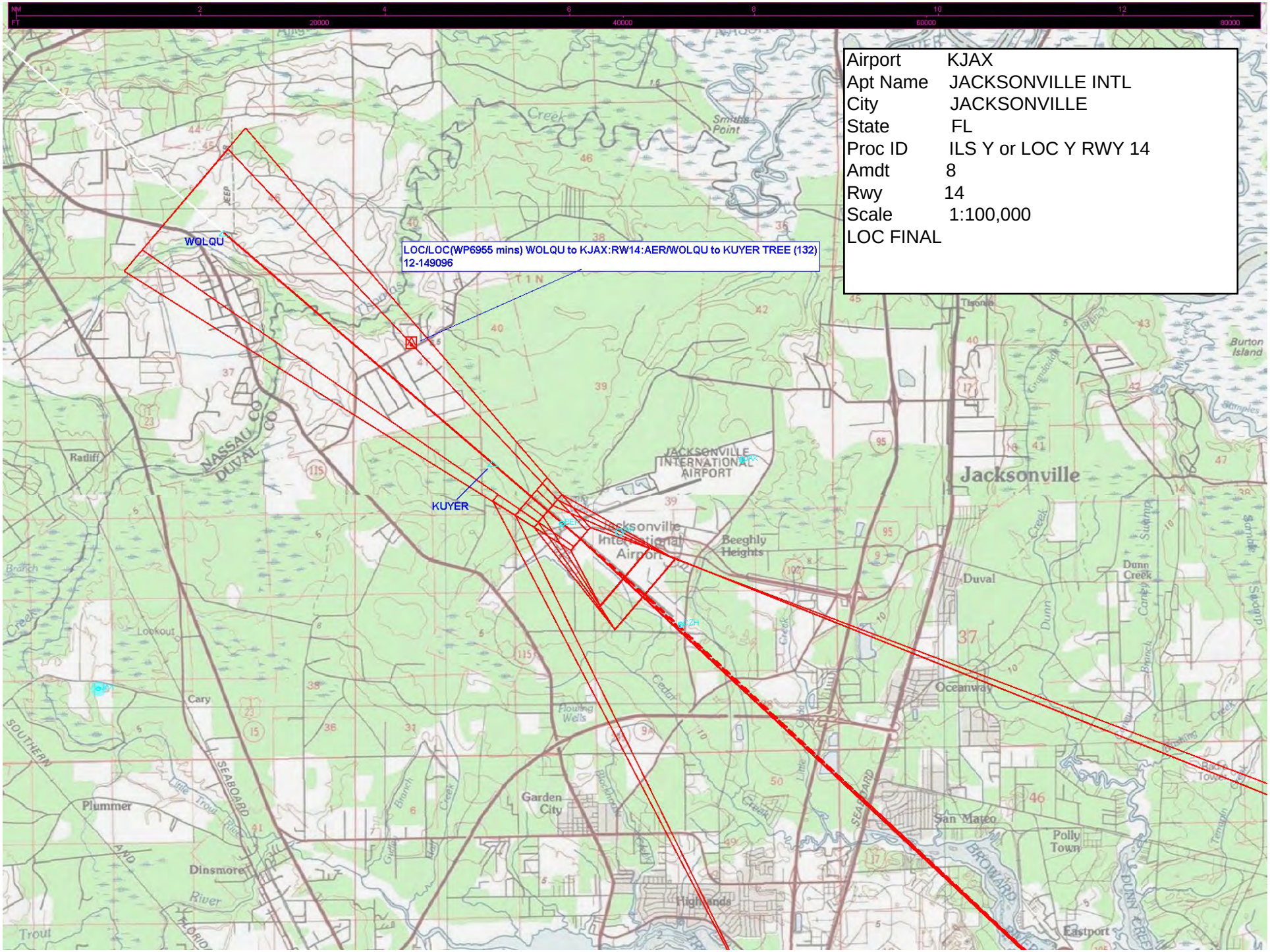
Airport KJAX
Apt Name JACKSONVILLE INTL
City JACKSONVILLE
State FL
Proc ID ILS Y or LOC Y RWY 14
Amdt 8
Rwy 14
Scale 1:100,000
LOC FINAL
LOC/LOC(WP6955 mins) WOLQU to KJAX:RW14:AER/WOLQU to KUYER TREE (132)
12-149096
WOLQU
KUYER
JACKSONVILLE INTERNATIONAL AIRPORT
Jacksonville International Airport
Jacksonville
Beeghly Heights
Duval
Oceanway
San Mateo
Polly Town
Eastport
Garden City
Highlands
Dinsmore
Plummer
Cary
Lookout
Radliff
NASSAU CO
DUVAL CO
Smiths Point
Burton Island
Dunn Creek
Tisonia
Flowing Wells
SEABOARD
SOUTHERN
BRONARD
DUNN CREEK

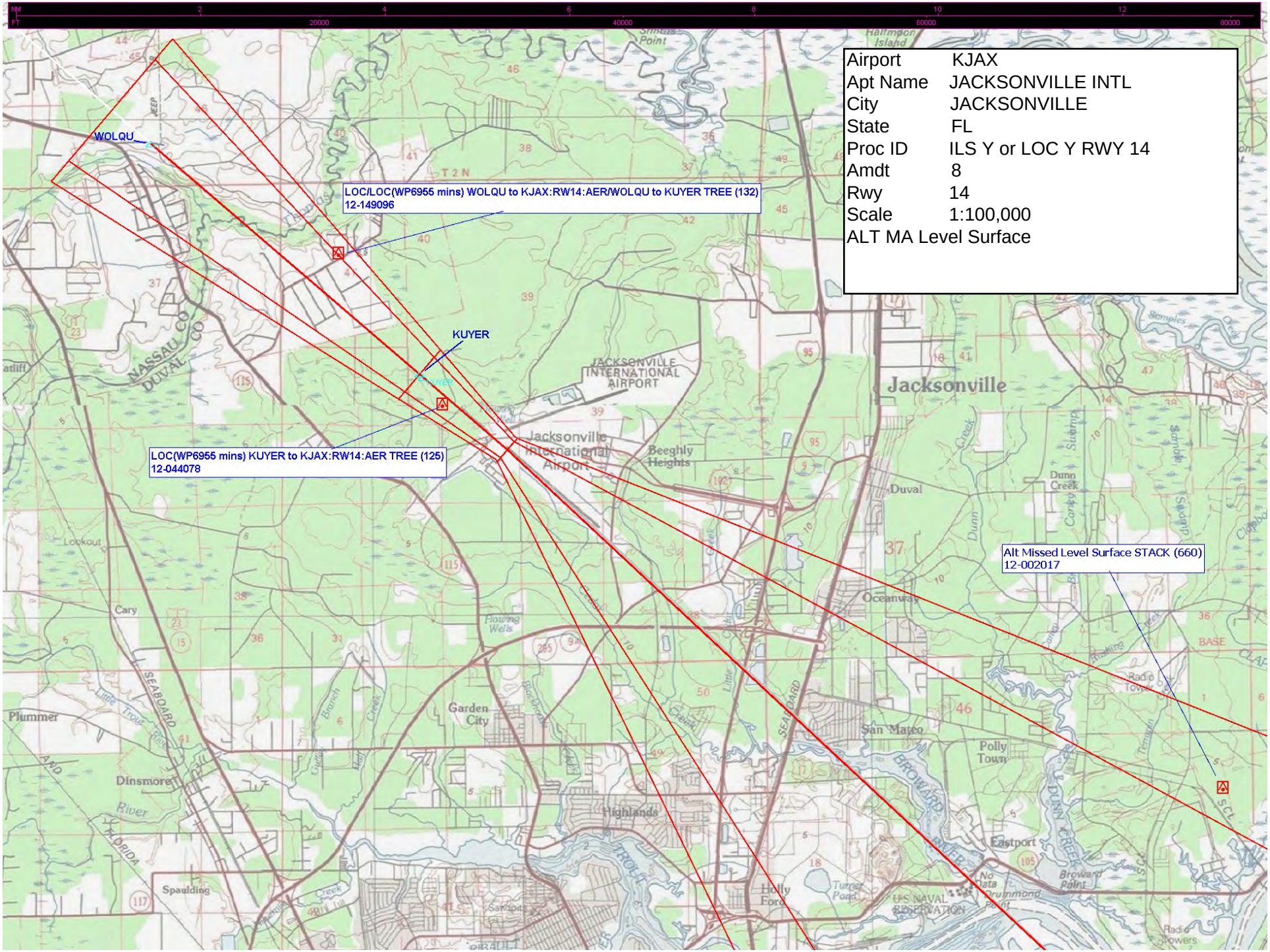
Airport KJAX
Apt Name JACKSONVILLE INTL
City JACKSONVILLE
State FL
Proc ID ILS Y or LOC Y RWY 14
Amdt 8
Rwy 14
Scale 1:100,000
ALT MA Level Surface
WOLQU
LOC/LOC(WP6955 mins) WOLQU to KJAX:RW14:AER/WOLQU to KUYER TREE (132)
12-149096
KUYER
LOC(WP6955 mins) KUYER to KJAX:RW14:AER TREE (125)
12-044078
Alt Missed Level Surface STACK (660)
12-002017
JACKSONVILLE INTERNATIONAL AIRPORT
Jacksonville
Jacksonville International Airport
Beeghly Heights
Duval
Oceanway
Garden City
San Mateo
Polly Town
Highlands
Eastport
Holly Ford
Plummer
Dinsmore
Spaulding
Cary
Lockout
NASSAU CO
DUVAL CO
SEABOARD
BROWARD RIVER
DUNN CREEK
FLORIDA
Dunn Creek
Broward Point
U.S. NAVAL RESERVATION
Radio Towers

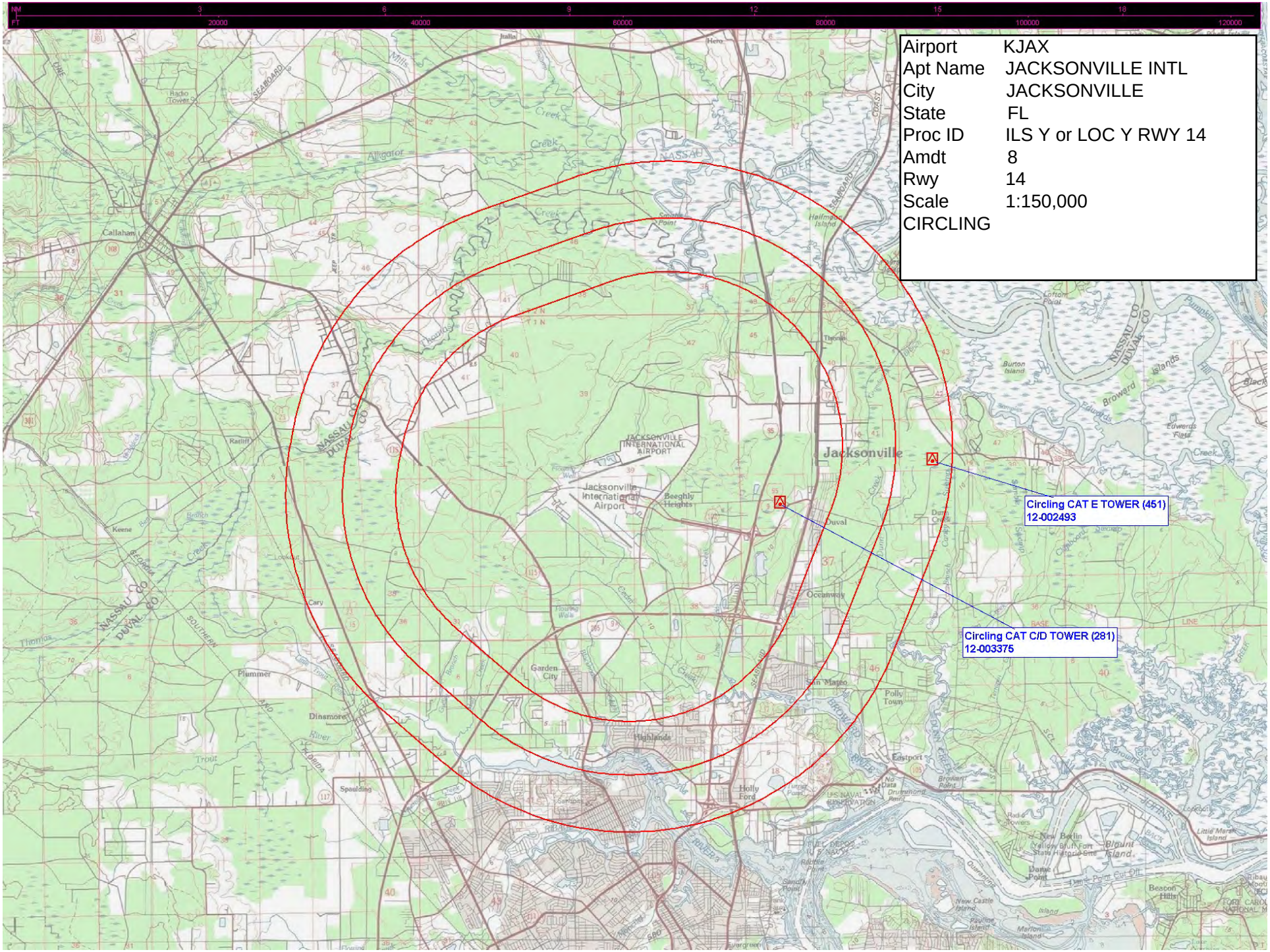
Airport KJAX
Apt Name JACKSONVILLE INTL
City JACKSONVILLE
State FL
Proc ID ILS Y or LOC Y RWY 14
Amdt 8
Rwy 14
Scale 1:150,000
CIRCLING
Circling CAT E TOWER (451)
12-002493
Circling CAT C/D TOWER (281)
12-003375
Jacksonville
JACKSONVILLE INTERNATIONAL AIRPORT
Jacksonville International Airport
Beeghly Heights
Callahan
Ratliff
Keene
Cary
Plummer
Dinsmore
Spaulding
Garden City
Highlands
Holly Ford
Oceanway
Duval
San Mateo
Polly Town
Eastport
New Berlin
Blount Island
Beacon Hills
Burton Island
Broward
Edwards Flats
NASSAU CO
DUVAL CO
SEABOARD
COAST
LINE
Alligator
Creek
Thomas
Trout
River
Pumpkin
Hill
Islands
Black
Little Marsh Island
Dame Point
New Castle Island
Pavilion Island
Merlon Island
Quarantine
Sandy Point
Rattlesnake Point
Drummond Point
Broward Point
Lotton Point
Halfway Island
Cedar Point
Hero
Italia
Radio Tower
Fort Caroline National Memorial