| Flight Procedures Cover Page | Task Action:<br>FLIGHT CHECK | Task Type:<br>IAP | Estimated Chart Date:<br>06/12/2025 | APWS Task ID:<br>77A3EB4258094F7386BEB3ADC935F4B7 | APWS Project ID:<br>77184CD95E5A41A49F62E242800CB5C5 |
|---|---|---|---|---|---|
| Procedure:<br>RNAV (GPS) RWY 13 AMDT 0B | | Enroute:<br>NO | Specialist:<br>Bristow, Travis | | Agreement Number: |
| Airport ID:<br>KMHE | | | Airport City:<br>MITCHELL | | State:<br>SD |
| Facility ID: | Facility Type: | Flight Inspection Remark Type:<br>New FC Slot | | | |

**Procedure Comments:**
ACTIVE AIRPORT AND RUNWAY DATA USED.

CLEARS T-NOTAM FDC: 4/6716 MHE IAP MITCHELL MUNI, MITCHELL, SD. RNAV (GPS) RWY 13, ORIG-A... LNAV MDA 1660/HAT 359. 2308281906-2404081906EST.

CONTACT DAVID DANNER, AJV-A421, 405-905-5077.

QUALITY 41 CHECKED

QUALITY 13 CHECKED



Data as of: 02/20/2025 13:42:00 CST

| WAAS CH 77900 W13A | APP CRS 130° | Rwy ldg 6701<br>TDZE 1301<br>Apt Elev 1304 |
|---|---|---|

# RNAV (GPS) RWY 13
## MITCHELL MUNI (MHE)

RNP APCH - GPS.

Baro-VNAV and VDP NA when using HON altimeter setting. For uncompensated Baro-VNAV systems, LNAV/VNAV NA below -17°C or above 54°C. When local altimeter setting not received, use HON altimeter setting and increase and increase LPV DA to 1664 feet and all visibilities ⅛ SM. Increase LNAV/VNAV DA to 1776 feet and all visibilities ¼ SM. Increase all MDAs 100 feet and LNAV visibility Cat C/D ¼ SM, and Circling visibility Cat C/D ¼ SM.

MISSED APPROACH: Climb to 3200 direct JUTUB and hold.

| ASOS | MINNEAPOLIS CENTER | UNICOM |
|---|---|---|
| 124.175 | 126.25 339.8 | 122.8 (CTAF) L |

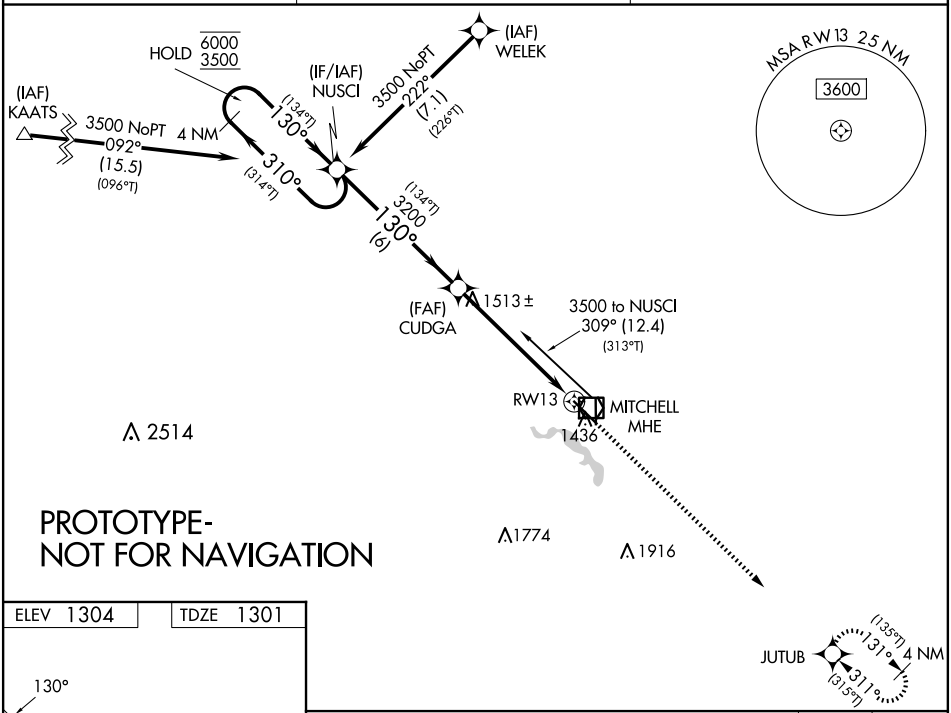


ELEV 1304 TDZE 1301

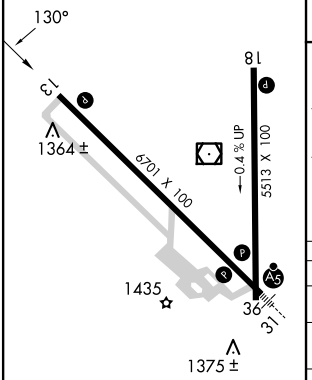


HIRL Rwy 13-31 L
MIRL Rwy 18-36 L
REIL Rwys 13 and 18 L

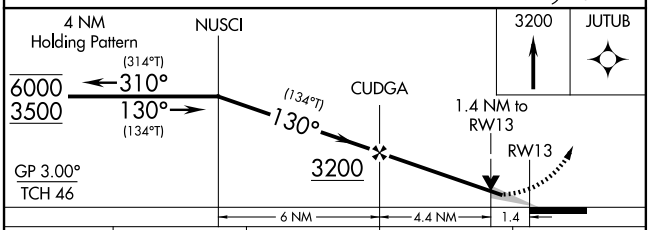


| CATEGORY | A | B | C | D |
|---|---|---|---|---|
| LPV DA | 1575-1 274 (300-1) | | | |
| LNAV/VNAV DA | 1687-1¼ 386 (400-1¼) | | | |
| LNAV MDA | 1780-1 479 (500-1) | | 1780-1⅜ 479 (500-1⅜) | |
| CIRCLING | 1780-1¼ 476 (500-1¼) | | 1820-1½ 516 (600-1½) | 1860-2 576 (600-2) |

| WAAS CH 77900 W13A | APP CRS 130° | Rwy ldg 6701<br>TDZE 1301<br>Apt Elev 1304 |
|---|---|---|

OLD

# RNAV (GPS) RWY 13
## MITCHELL MUNI (MHE)

For uncompensated Baro-VNAV systems, LNAV/VNAV NA below -16°C (4°F) or above 54°C (130°F). Baro-VNAV and VDP NA with Huron Rgnl altimeter setting.
DME/DME RNP-0.3 NA. When local altimeter setting not received, use Huron Rgnl altimeter setting and increase all DA 89 feet and all MDA 100 feet. Increase LPV all Cats visibility ¼ mile, LNAV/VNAV all Cats and LNAV Cats C/D visibility ⅛ mile and Circling Cat C visibility ¼ mile.

MISSED APPROACH: Climb to 3200 direct JUTUB and hold.

| ASOS | MINNEAPOLIS CENTER | UNICOM |
|---|---|---|
| 124.175 | 126.25 339.8 | 122.8 (CTAF) L |

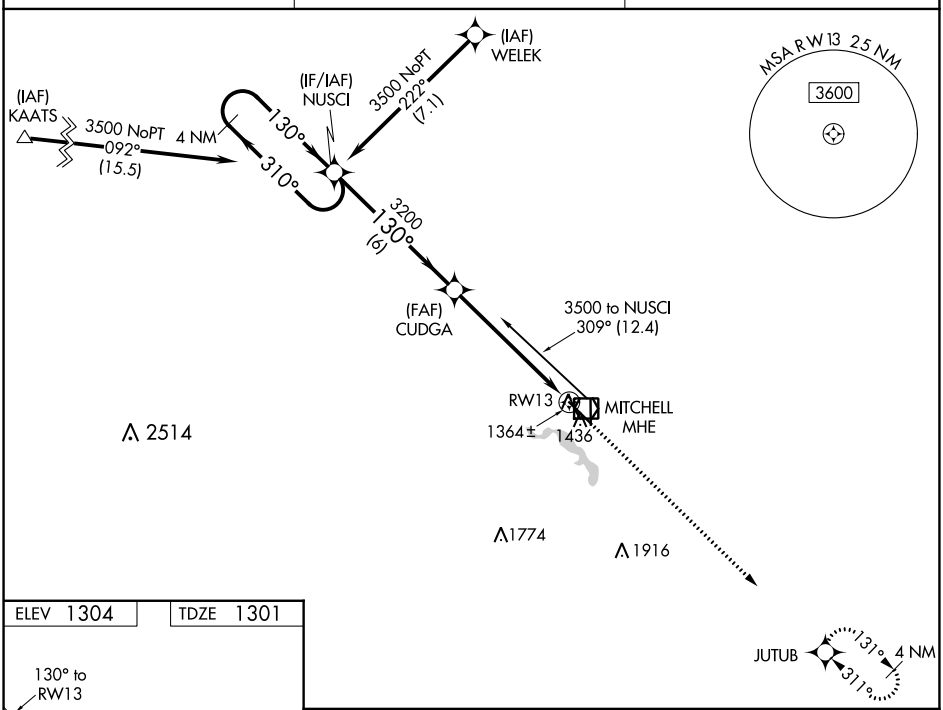


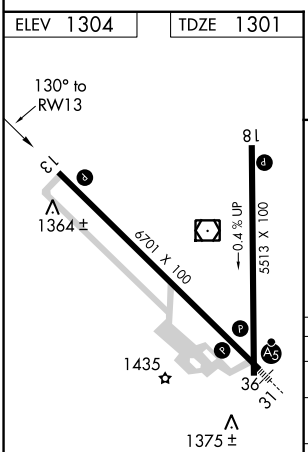


HIRL Rwy 13-31 L
MIRL Rwy 18-36 L
REIL Rwys 13 and 18 L

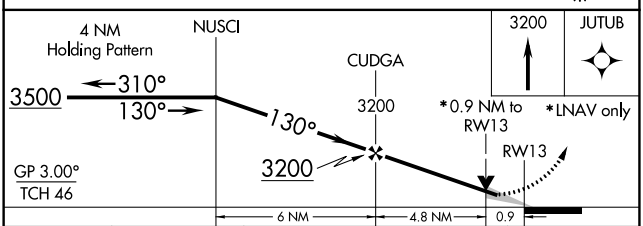


| CATEGORY | A | B | C | D |
|---|---|---|---|---|
| LPV DA | 1575-1 | 274 (300-1) | | |
| LNAV/VNAV DA | 1627-1¼ | 326 (400-1¼) | | |
| LNAV MDA | 1620-1 | 319 (400-1) | | |
| C CIRCLING | 1740-1¼<br>436 (500-1¼) | 1760-1¼<br>456 (500-1¼) | 1820-1½<br>516 (600-1½) | 1860-2<br>556 (600-2) |



NC-1, 28 NOV 2024 to 26 DEC 2024
NC-1, 28 NOV 2024 to 26 DEC 2024

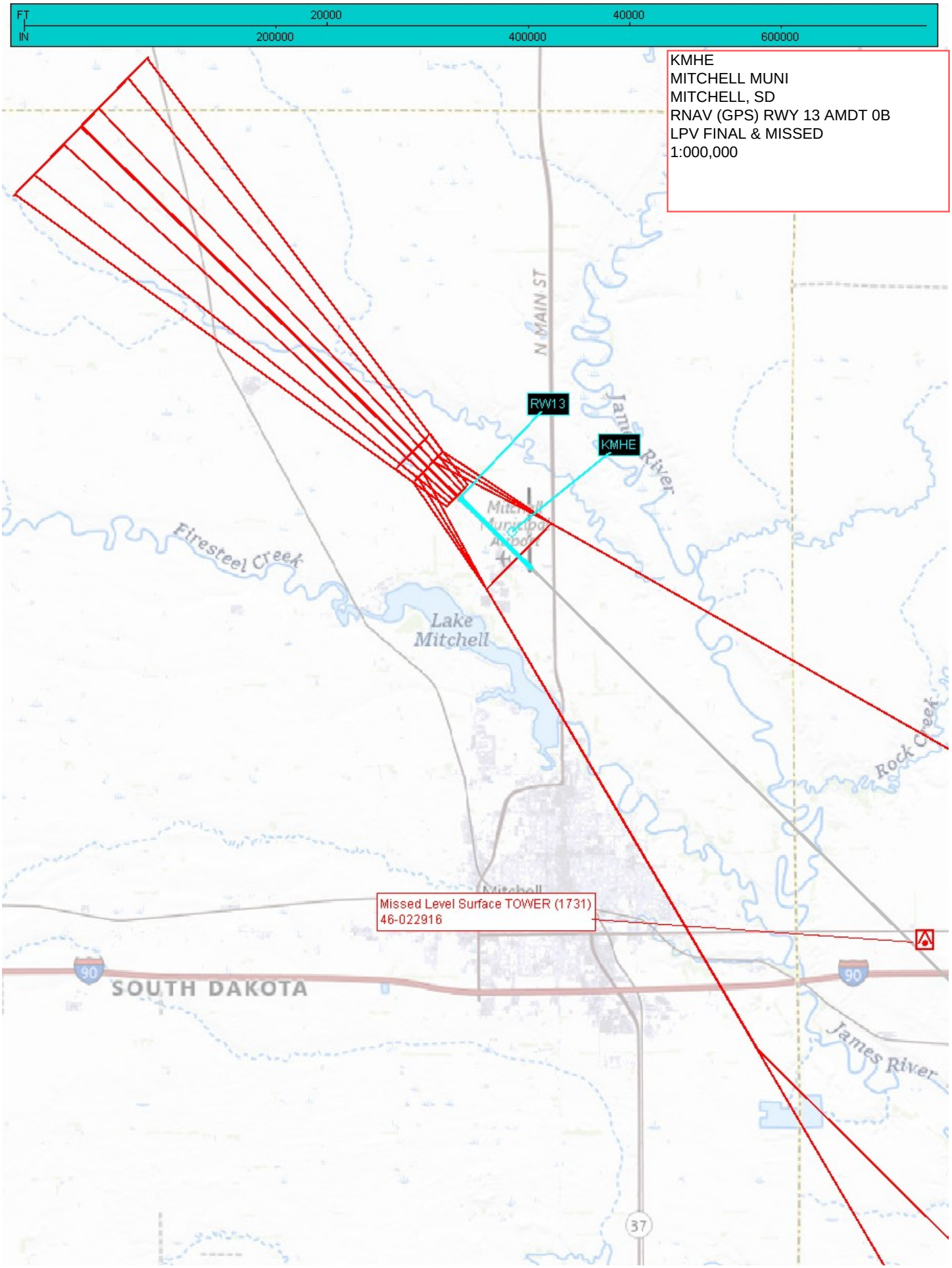
FT
20000
40000
IN
200000
400000
600000
KMHE
MITCHELL MUNI
MITCHELL, SD
RNAV (GPS) RWY 13 AMDT 0B
LPV FINAL & MISSED
1:000,000
N MAIN ST
RW13
KMHE
James River
Firesteel Creek
Lake Mitchell
Rock Creek
Missed Level Surface TOWER (1731)
46-022916
90
SOUTH DAKOTA
90
James River
37

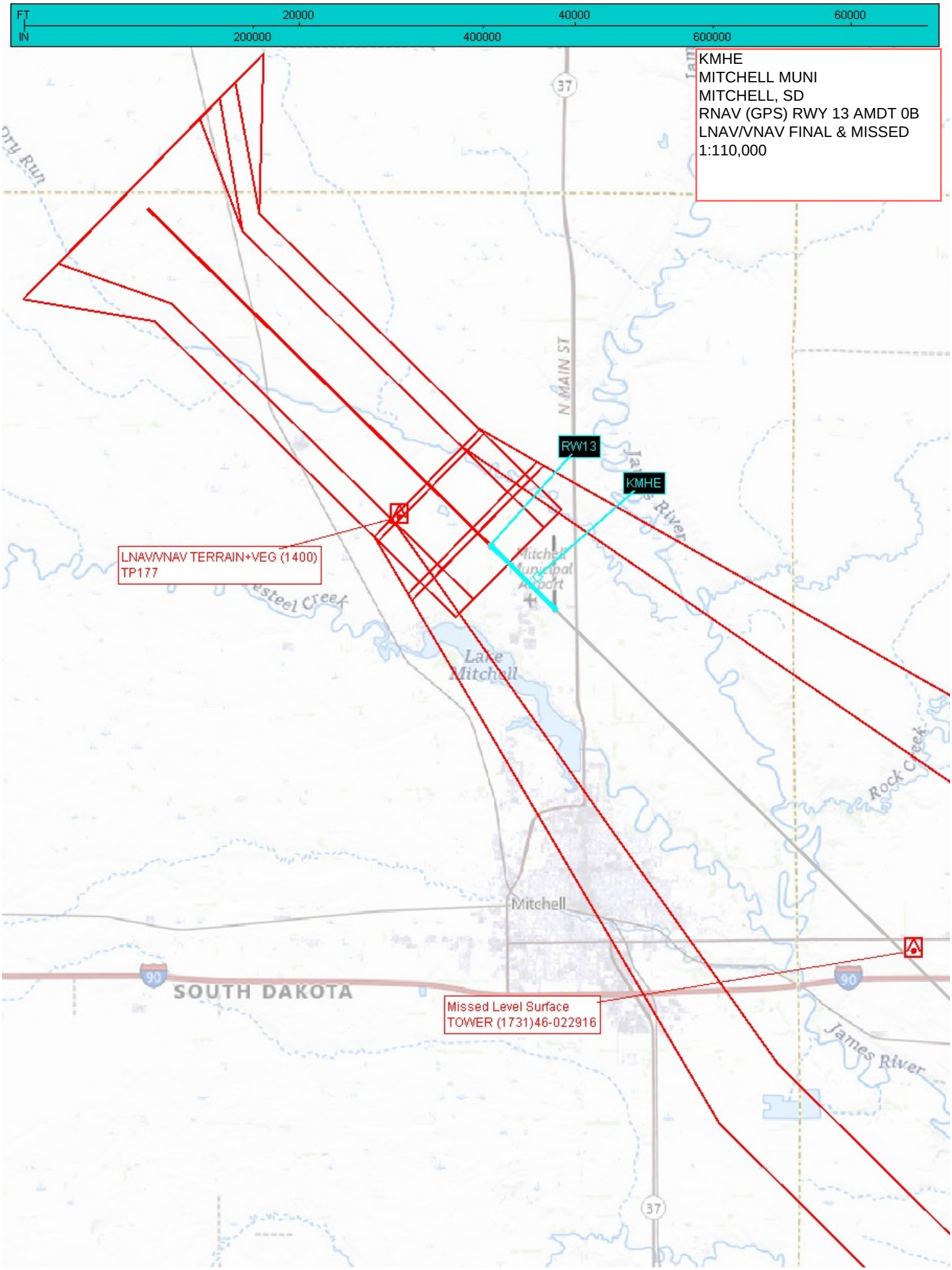
FT
IN
20000
40000
60000
200000
400000
600000
KMHE
MITCHELL MUNI
MITCHELL, SD
RNAV (GPS) RWY 13 AMDT 0B
LNAV/VNAV FINAL & MISSED
1:110,000
RW13
KMHE
LNAV/VNAV TERRAIN+VEG (1400)
TP177
Missed Level Surface
TOWER (1731)46-022916
N MAIN ST
Lake Mitchell
Mitchell
SOUTH DAKOTA
James River
Rock Creek
37
90

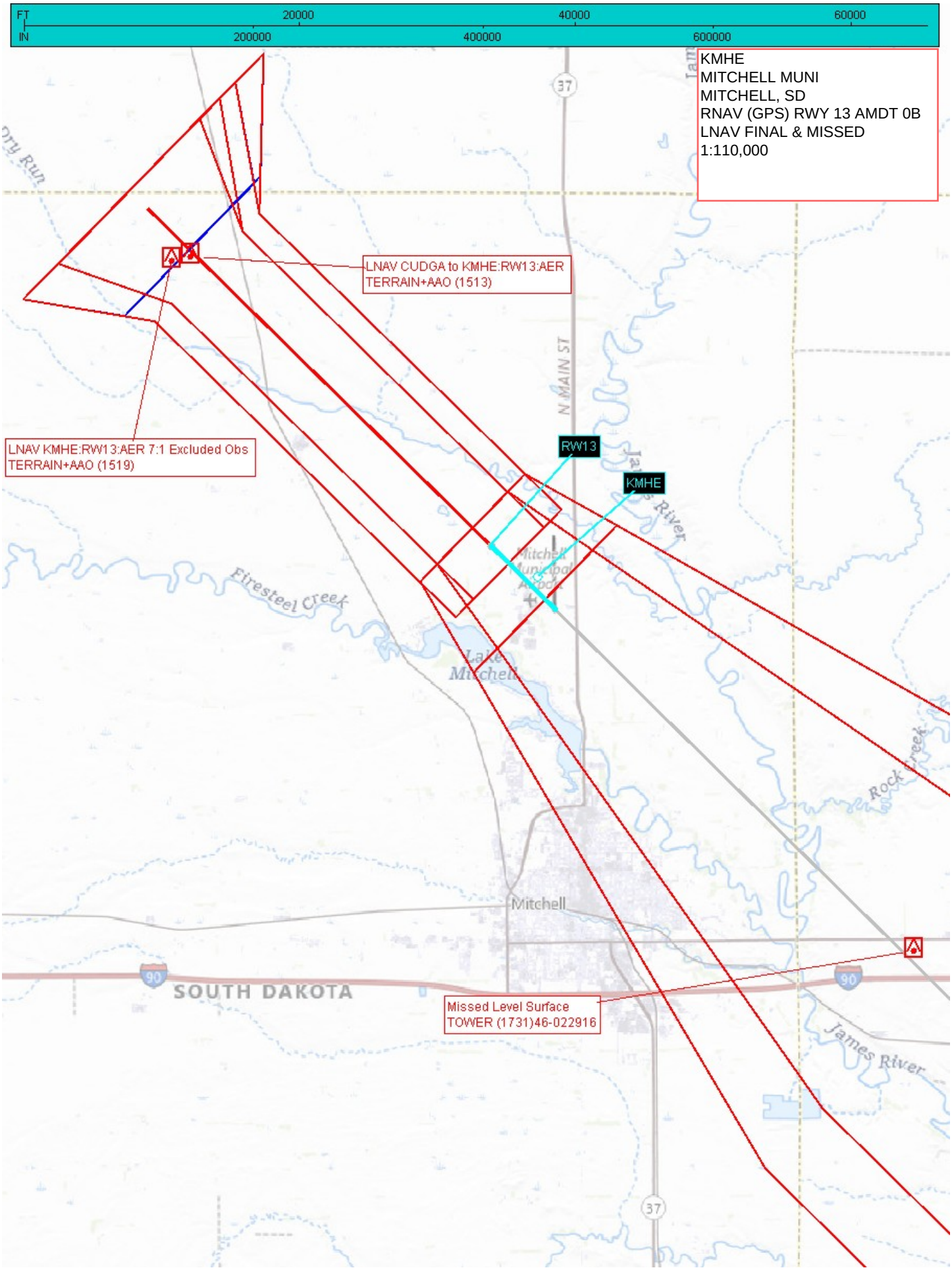
FT
20000
40000
60000
IN
200000
400000
600000
KMHE
MITCHELL MUNI
MITCHELL, SD
RNAV (GPS) RWY 13 AMDT 0B
LNAV FINAL & MISSED
1:110,000
LNAV CUDGA to KMHE:RW13:AER
TERRAIN+AAO (1513)
LNAV KMHE:RW13:AER 7:1 Excluded Obs
TERRAIN+AAO (1519)
RW13
KMHE
N MAIN ST
Firesteel Creek
Lake Mitchell
Mitchell
SOUTH DAKOTA
Missed Level Surface
TOWER (1731)46-022916
James River
Rock Creek
37
90

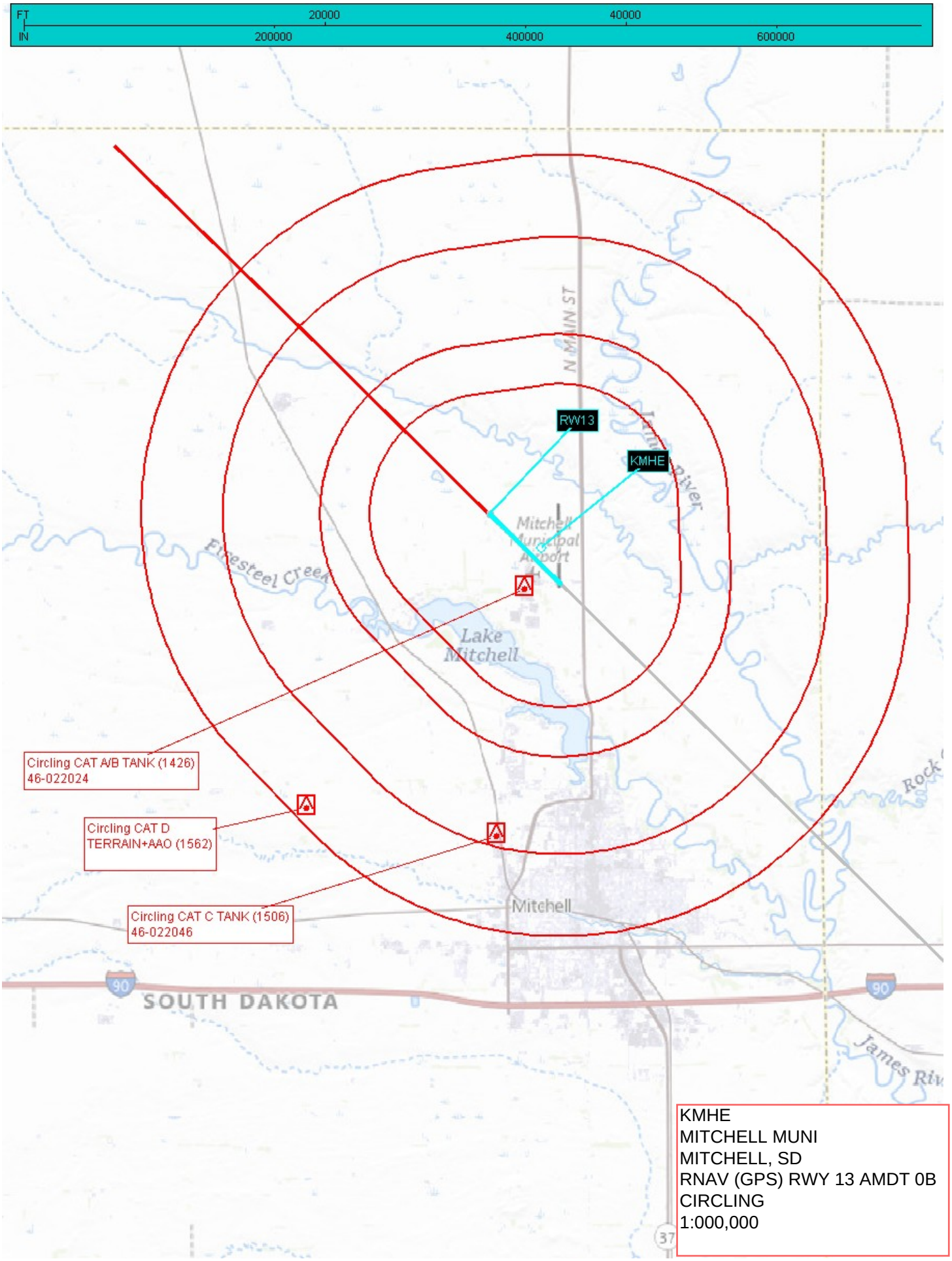


KMHE
MITCHELL MUNI
MITCHELL, SD
RNAV (GPS) RWY 13 AMDT 0B
CIRCLING
1:000,000